DEPARTMENT OF THE ARMY
U.S. ARMY CORPS OF ENGINEERS, CHARLESTON DISTRICT
69A HAGOOD AVENUE
CHARLESTON, SOUTH CAROLINA 29403-5107

February 5, 2024

Regulatory Division

Mr. Sean Connolly
South Carolina Department of Transportation
PO Box 191
Columbia, South Carolina 29202
connollyms@scdot.org

Dear Mr. Connolly:

PLEASE READ THIS LETTER CAREFULLY AND COMPLY WITH ITS PROVISIONS

This is in response to your January 26, 2024, letter, requesting a modification of the work authorized by Department of the Army (DA) permit (SAC-2015-01080) to include the placement of fill within 2.76 acres of wetlands, conduct mechanical land clearing in 1.66 acres of wetlands and the placement of fill/rock/structures in 8,136 linear feet of streams, 2,538 linear feet of morphologic impacts and 2,295 linear feet of stream relocations (total 12,969 linear feet). The project is located within a 28,800-acre project area around the intersections/interchanges of Interstate-20 (I-20), Interstate-26 (I-26) and Interstate-126 (I-126) in Lexington and Richland Counties, South Carolina. (Latitude 34.036752 N, Longitude 81.110618 W (NAD83)).

Your request for a modification is granted, and the work must be completed by **September 30, 2035**. The authorized modification is shown on the attached drawings, entitled "Carolina Crossroads Project ID No. P027662 Richland County, SC Lexington County SC Application by SCDOT", Sheet(s) 37a of 78, and dated January 22, 2024. Modifications to the previously authorized permit include temporarily placing gabion baskets that will service crane crossing access to the I-26 Saluda River bridge in order to set bridge girders which support the main deck. Temporary gabions were previously authorized on August 4, 2022, in this area and were removed in compliance with Special Condition I.1-3 in the Modification 2 approval. Permit drawing 37A has been updated to reflect the requested change and depict the gabion basket temporary area of 30lf / 420 square feet / 0.01 acre. The new gabion baskets will be in place for no more than 21 days and the area will be returned to natural conditions once they are removed.

This letter and the referenced modified drawings must be attached to your copy of the signed permit. This permit was issued under provision of Federal laws for the protection and preservation of the navigable waters of the United States. In accordance with these laws, once a DA Permit authorizing the proposed work is issued,

IT SHALL NOT BE LAWFUL TO DEVIATE FROM SUCH PLANS EITHER BEFORE OR AFTER COMPLETION OF THE WORK,

unless modification of said plans has previously been submitted to and received the approval of the Department of the Army. All other conditions to which the work is made subject remain in full force and effect. Note also that this work appears subject to the jurisdiction of the South Carolina Department of Health and Environmental Control, and you should contact that agency to ascertain their requirements.

In all future correspondence, please refer to file number SAC-2015-01080. If you have any questions, please contact Mr. T. Brian Hardee, Project Manager, at (843) 365-0848, or by email at Tony.B.Hardee@usace.army.mil.

FOR THE DISTRICT ENGINEER:

Sincerely,



Brad J. Carey
Chief, Special Projects Branch

Attachments
Modified Drawings
Notification of Appeal Options

Copies Furnished:

Mr. Will McGoldrick
SCDOT
955 Park Street, Room 506
Columbia, South Carolina 29202
McGoldriWR@scdot.org

Mr. Barrett Stone
Infrastructure Consulting & Engineering (ICE)
1021 Briargate Circle
Columbia, South Carolina 29210
barrett.stone@ice-eng.com

SCDHEC – Bureau of Water
2600 Bull Street
Columbia, South Carolina 29201
WQCWetlands@dhec.sc.gov

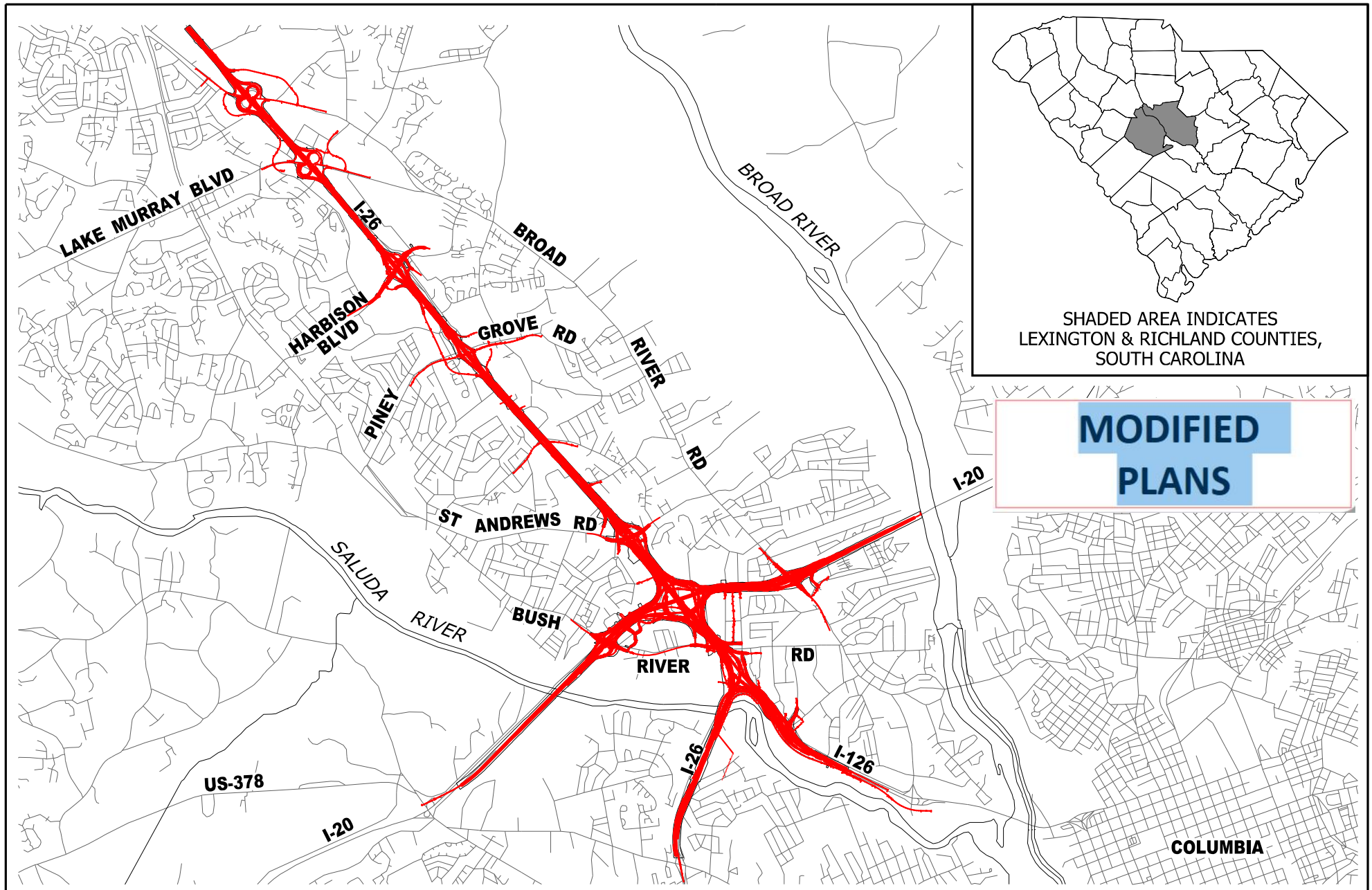

CAROLINA CROSSROADS
PROJECT ID NO. P027662
RICHLAND COUNTY, SC
LEXINGTON COUNTY, SC
APPLICATION BY SCDOT
REVISED JANUARY 22, 2024

SCDOT
South Carolina Department of Transportation

VICINITY MAP

SHEET 1 OF 78

PLOT DRIVER:CCR_LETTER_PDF.pltcfg PENTABLE:HDR_Permit-Dwg.tbl
USER:CWOLFE DATE:11/5/2019 TIME:2:02:21 PM
FILE:CCR_Permit-Dwg_00.dgn

MODIFIED PLANS

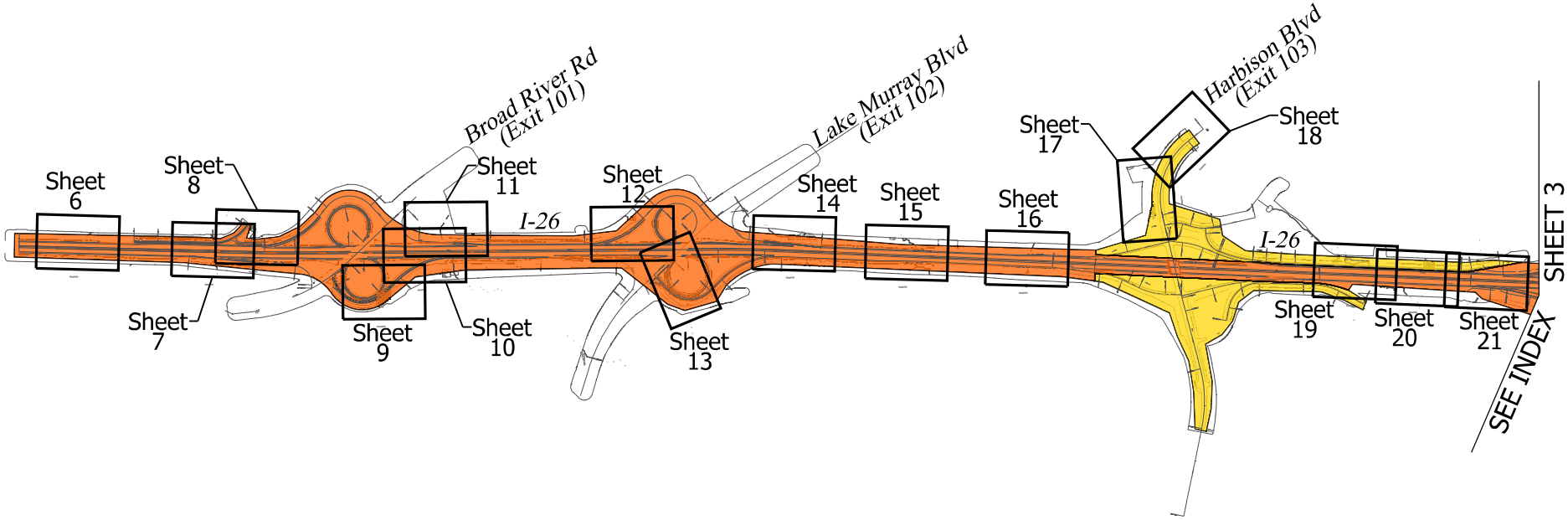

N

0 2,000

GRAPHIC SCALE

LEGEND

PROPOSED CONSTRUCTION PHASING AS OF OCT 2019 - SUBJECT TO CHANGE

PHASE 1
PHASE 2
PHASE 3
PHASE 4
PHASE 5

CAROLINA CROSSROADS
PROJECT ID NO. P027662
RICHLAND COUNTY, SC
LEXINGTON COUNTY, SC
APPLICATION BY SCDOT
REVISED JANUARY 22, 2024

SCDOT
South Carolina Department of Transportation

PERMIT DRAWING
PLAN SHEET LAYOUT INDEX

SHEET 2 OF 78

PLOT DRIVER:CCR_LETTER_PDF.pltcfg PENTABLE:HDR_Permit-Dwg.tbl
USER:CWOLFE DATE:11/5/2019 TIME:2:40:42 PM
FILE:CCR_Permit-Dwg_02.dgn

MODIFIED PLANS

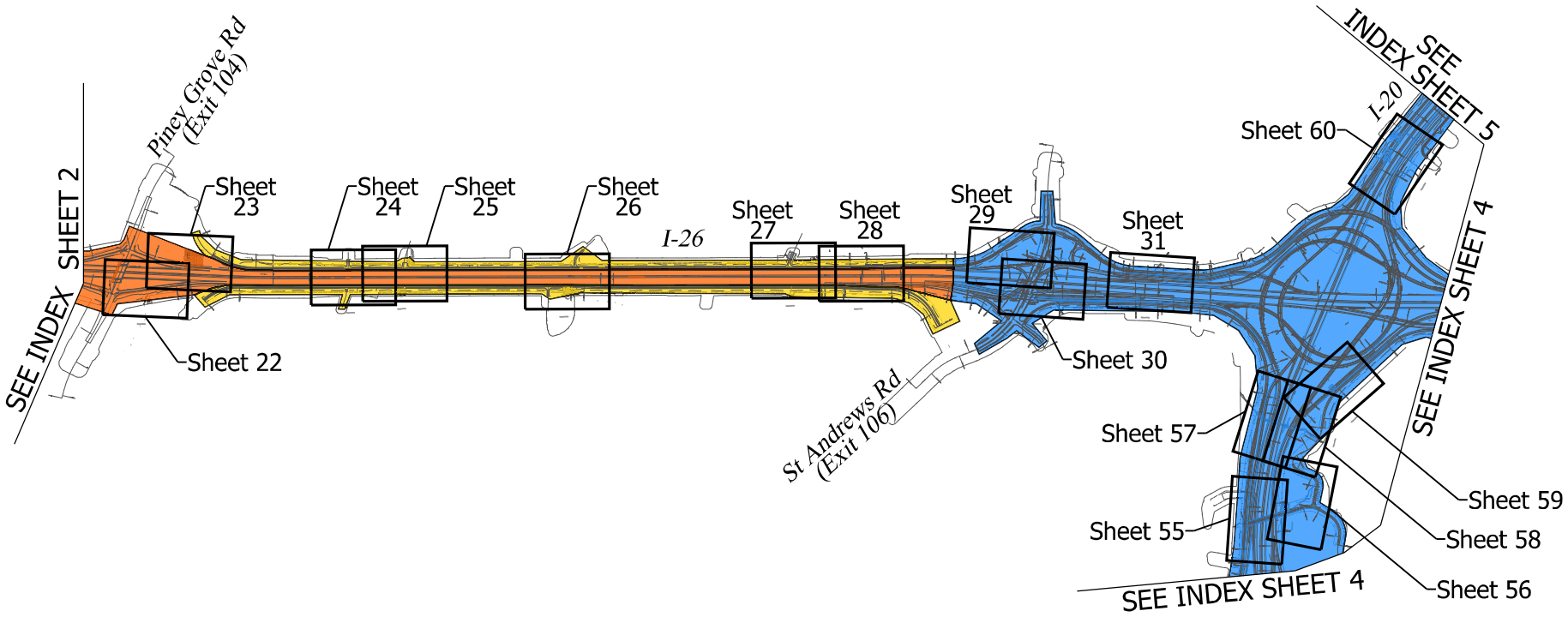

N

0 2,000

GRAPHIC SCALE

LEGEND

PROPOSED CONSTRUCTION PHASING AS OF OCT 2019 - SUBJECT TO CHANGE

PHASE 1
PHASE 2
PHASE 3
PHASE 4
PHASE 5

CAROLINA CROSSROADS
PROJECT ID NO. P027662
RICHLAND COUNTY, SC
LEXINGTON COUNTY, SC
APPLICATION BY SCDOT
REVISED JANUARY 22, 2024

SCDOT
South Carolina Department of Transportation

PERMIT DRAWING
PLAN SHEET LAYOUT INDEX

SHEET 3 OF 78

PLOT DRIVER:CCR_LETTER_PDF.pltcfg PENTABLE:HDR_Permit-Dwg.tbl
USER:CWOLFE DATE:11/5/2019 TIME:2:1h00 PM
FILE:CCR_Permit-Dwg_03.dgn

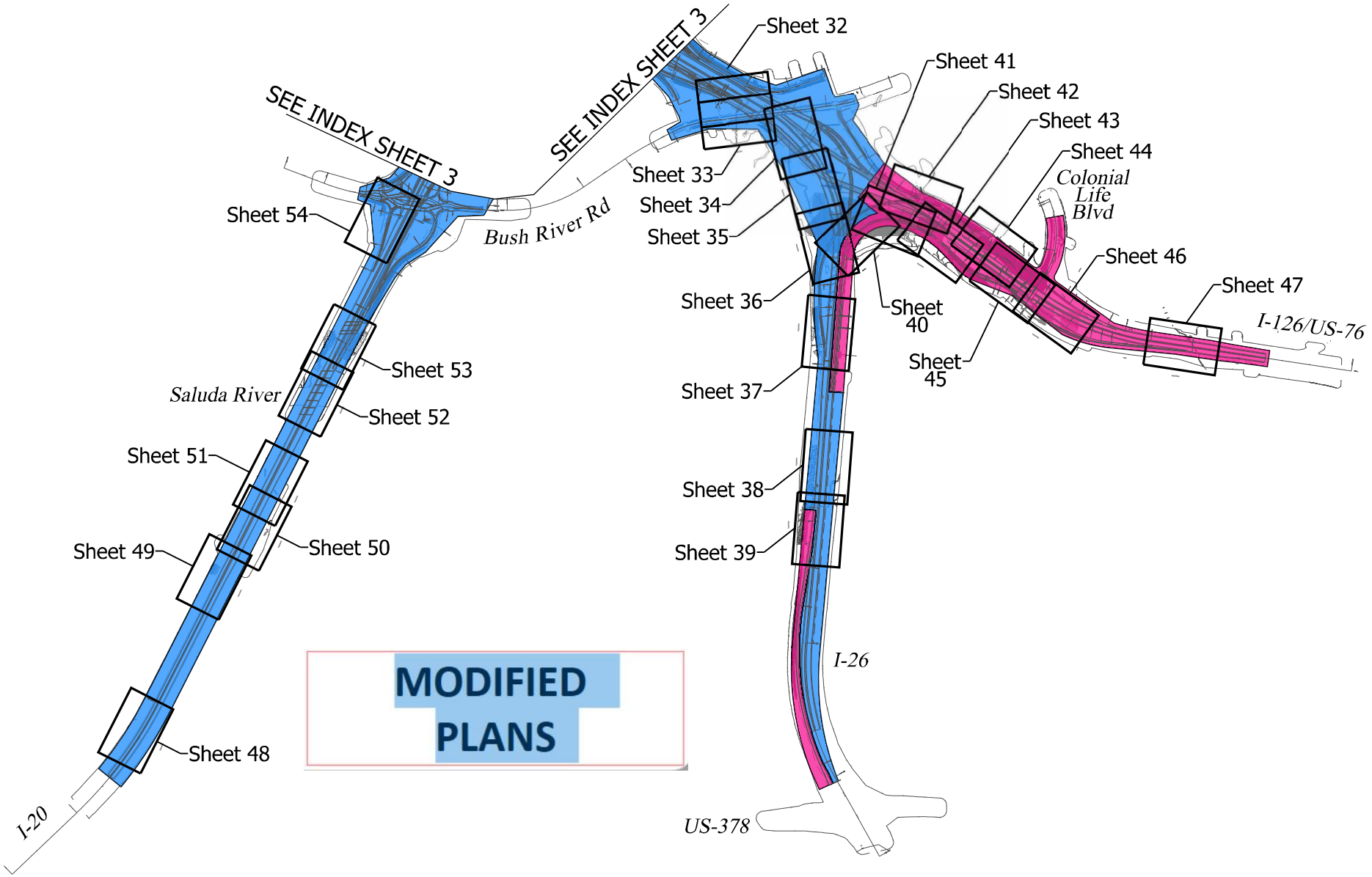

N

0 2,000

GRAPHIC SCALE

LEGEND

PROPOSED CONSTRUCTION PHASING AS OF OCT 2019 - SUBJECT TO CHANGE

- PHASE 1
- PHASE 2
- PHASE 3
- PHASE 4
- PHASE 5

CAROLINA CROSSROADS
PROJECT ID NO. P027662
RICHLAND COUNTY, SC
LEXINGTON COUNTY, SC
APPLICATION BY SCDOT
REVISED JANUARY 22, 2024

SCDOT
South Carolina Department of Transportation

PERMIT DRAWING
PLAN SHEET LAYOUT INDEX

SHEET 4 OF 78

PLOT DRIVER:CCR_LETTER_PDF.pltcfg PENTABLE:HDR_Permit-Dwg.tbl
USER:CWOLFE DATE:11/5/2019 TIME:2:16:6 PM
FILE:CCR_Permit-Dwg_04.dgn

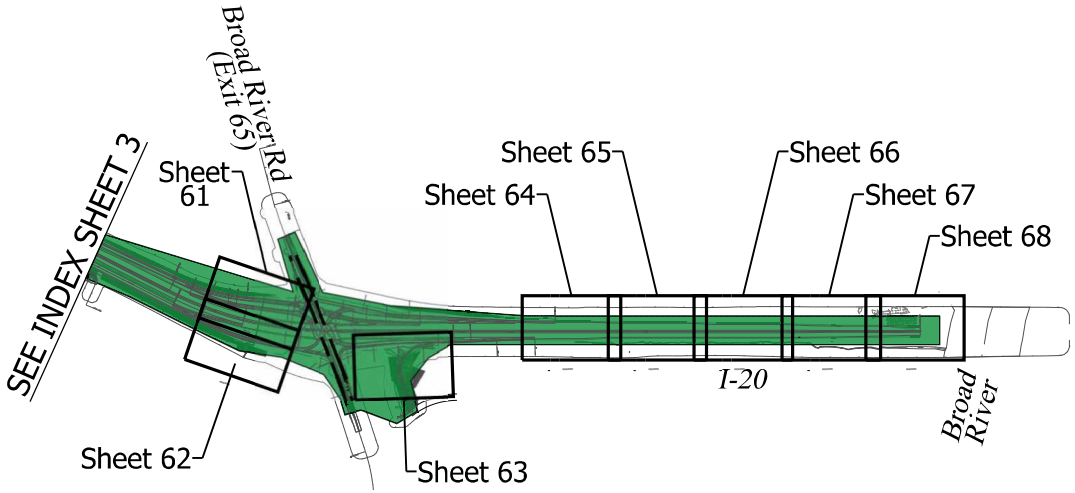

MODIFIED PLANS

N

0 2,000

GRAPHIC SCALE

LEGEND

PROPOSED CONSTRUCTION PHASING AS OF OCT 2019 - SUBJECT TO CHANGE

PHASE 1
PHASE 2
PHASE 3
PHASE 4
PHASE 5

CAROLINA CROSSROADS
PROJECT ID NO. P027662
RICHLAND COUNTY, SC
LEXINGTON COUNTY, SC
APPLICATION BY SCDOT
REVISED JANUARY 22, 2024

SCDOT
South Carolina Department of Transportation

PERMIT DRAWING
PLAN SHEET LAYOUT INDEX

SHEET 5 OF 78

PLOT DRIVER:CCR_LETTER_PDF.pltcfg PENTABLE:HDR_Permit-Dwg.tbl
USER:CWOLFE DATE:11/5/2019 TIME:2:32 PM
FILE:CCR_Permit-Dwg_05.dgn

IMPACTS THIS SHEET

WETLAND CLEARING IMPACTS = 0 SF (0.00 AC)
WETLAND FILL IMPACTS = 0 SF (0.00 AC)
STREAM IMPACTS = 0 LF (0 SF) (0.00 AC)
STREAM RELOCATIONS = 0 LF (0 SF) (0.00 AC)
EXCAVATION IMPACTS = 0 SF (0.00 AC)

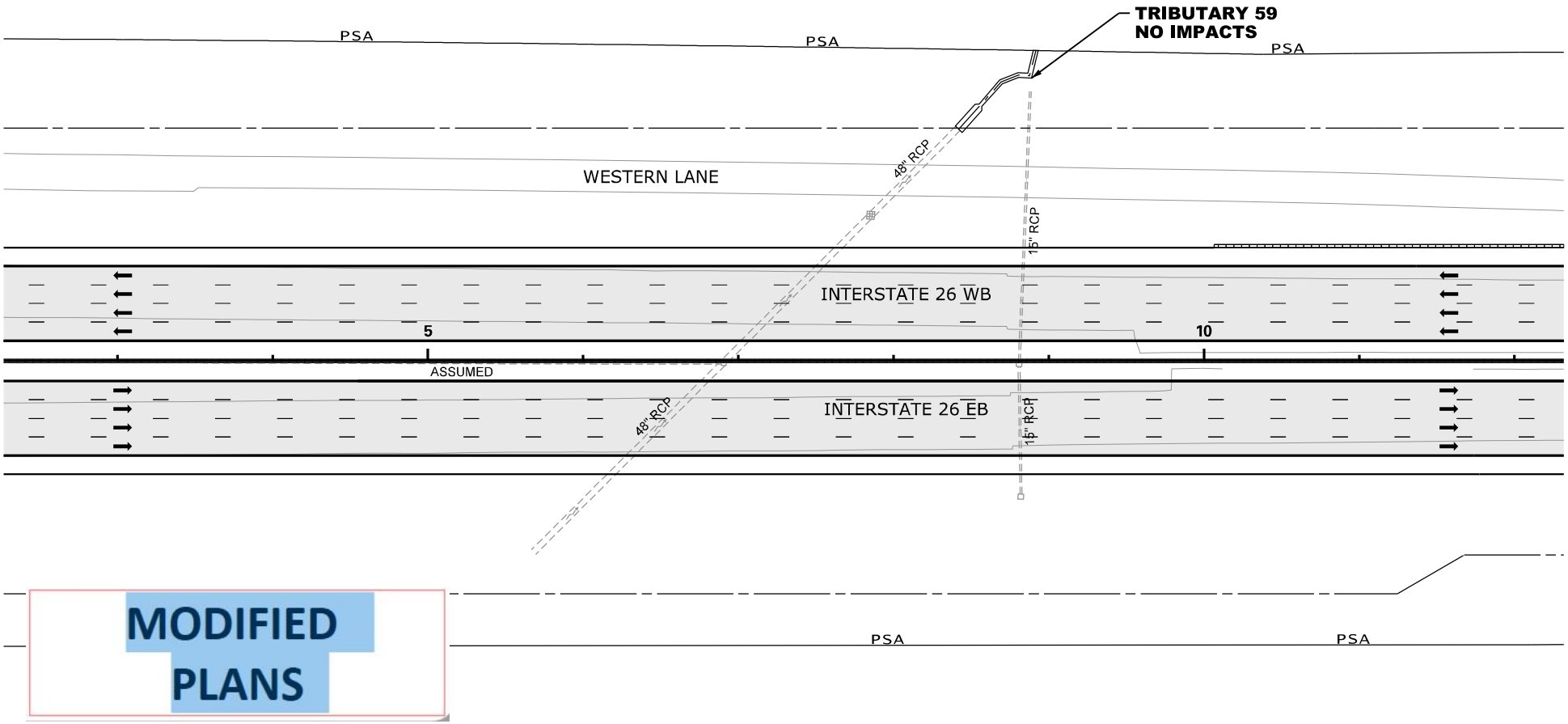

MODIFIED PLANS





GRAPHIC SCALE

LEGEND

- EXCAVATION IMPACT
- WETLAND
- PROPOSED PAVEMENT
- IMPACTED STREAM
- PERMANENT FILL IMPACT
- CLEARING IMPACT
- RELOCATED DITCH
- PERMIT BOUNDARY
- PROJECT STUDY AREA PSA
- PROP MEDIAN BARRIER WALL
- EXISTING ROAD
- EXISTING RAILROAD

CAROLINA CROSSROADS
PROJECT ID NO. P027662
RICHLAND COUNTY, SC
LEXINGTON COUNTY, SC
APPLICATION BY SCDOT
REVISED JANUARY 22, 2024

SCDOT
South Carolina Department of Transportation

TRIBUTARY 59

SHEET 6 OF 78

PLOT DRIVER:CCR_LETTER_PDF.pltcfg PENTABLE:HDR_Permit-Dwg.tbl
USER:CWOLFE DATE:11/5/2019 TIME:2:14:41PM
FILE:CCR_Permit-Dwg_06.dgn

IMPACTS THIS SHEET

WETLAND CLEARING IMPACTS = 0 SF (0.00 AC)
WETLAND FILL IMPACTS = 0 SF (0.00 AC)

STREAM IMPACTS = 94 LF (716 SF) (0.02 AC)
TRIB 60 = 35 LF (359 SF) (0.01 AC)
TRIB 60 = 59 LF (357 SF) (0.01 AC)

STREAM RELOCATIONS = 0 LF (0 SF) (0.00 AC)
EXCAVATION IMPACTS = 0 SF (0.00 AC)

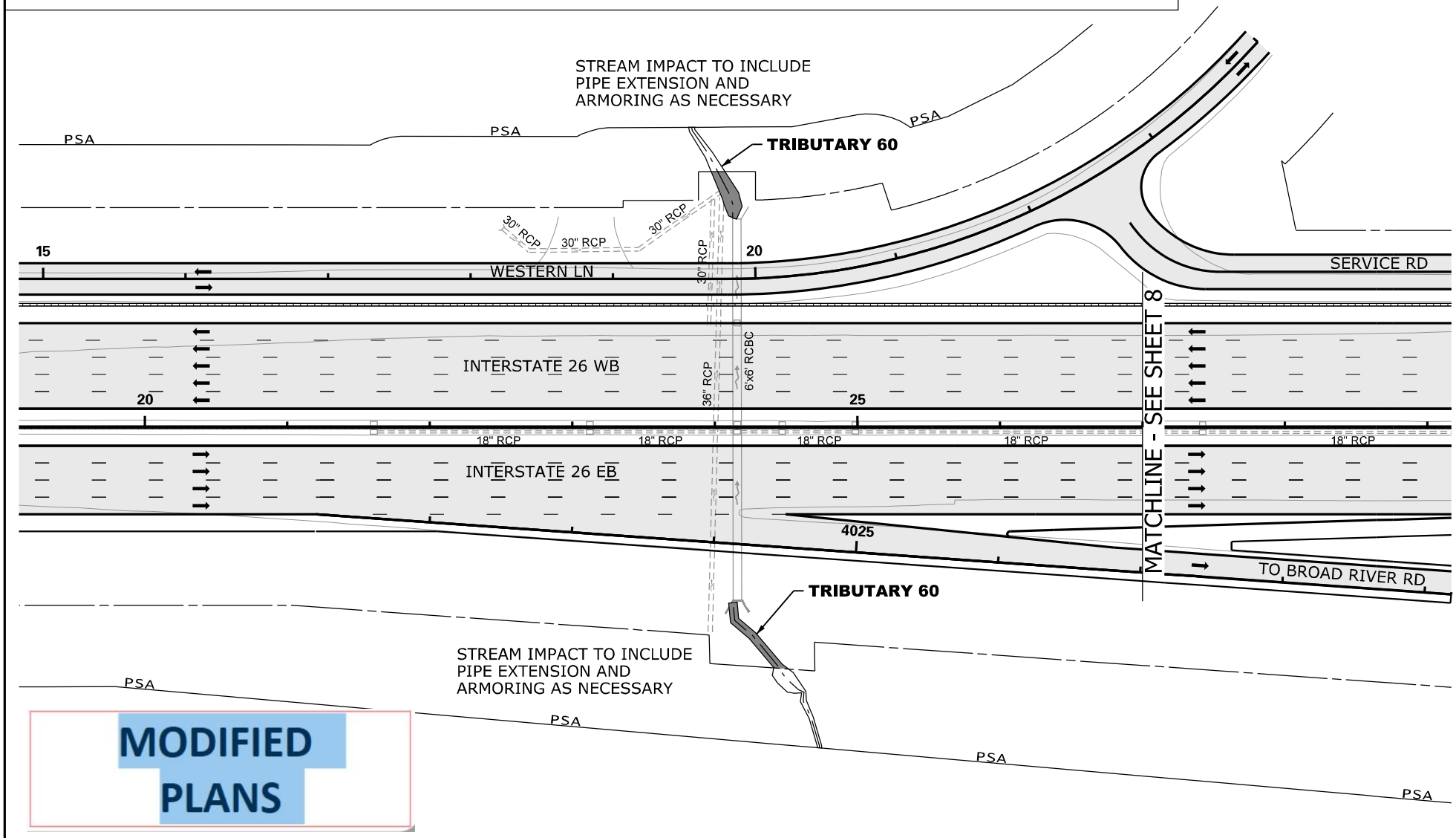

MODIFIED PLANS

N

0 100

GRAPHIC SCALE

LEGEND

- EXCAVATION IMPACT
- WETLAND
- PROPOSED PAVEMENT
- IMPACTED STREAM
- PERMANENT FILL IMPACT
- CLEARING IMPACT
- RELOCATED DITCH
- PERMIT BOUNDARY
- PROJECT STUDY AREA PSA
- PROP MEDIAN BARRIER WALL
- EXISTING ROAD
- EXISTING RAILROAD

CAROLINA CROSSROADS
PROJECT ID NO. P027662
RICHLAND COUNTY, SC
LEXINGTON COUNTY, SC
APPLICATION BY SCDOT
REVISED JANUARY 22, 2024

South Carolina Department of Transportation

TRIBUTARY 60

SHEET 7 OF 78

PLOT DRIVER:CCR_LETTER_PDF.pltcfg PENTABLE:HDR_Permit-Dwg.tbl
USER:CWOLFE DATE:11/5/2019 TIME:2:11:50 PM
FILE:CCR_Permit-Dwg_07.dgn

IMPACTS THIS SHEET

WETLAND CLEARING IMPACTS = 776 SF (0.02 AC)
WETLAND 57 = 776 SF (0.02 AC)
WETLAND FILL IMPACTS = 0 SF (0.00 AC)

STREAM IMPACTS = 166 LF (698 SF) (0.02 AC)
TRIB 2 = 166 LF (698 SF) (0.02 AC)

STREAM RELOCATIONS = 0 LF (0 SF) (0.00 AC)
EXCAVATION IMPACTS = 0 SF (0.00 AC)

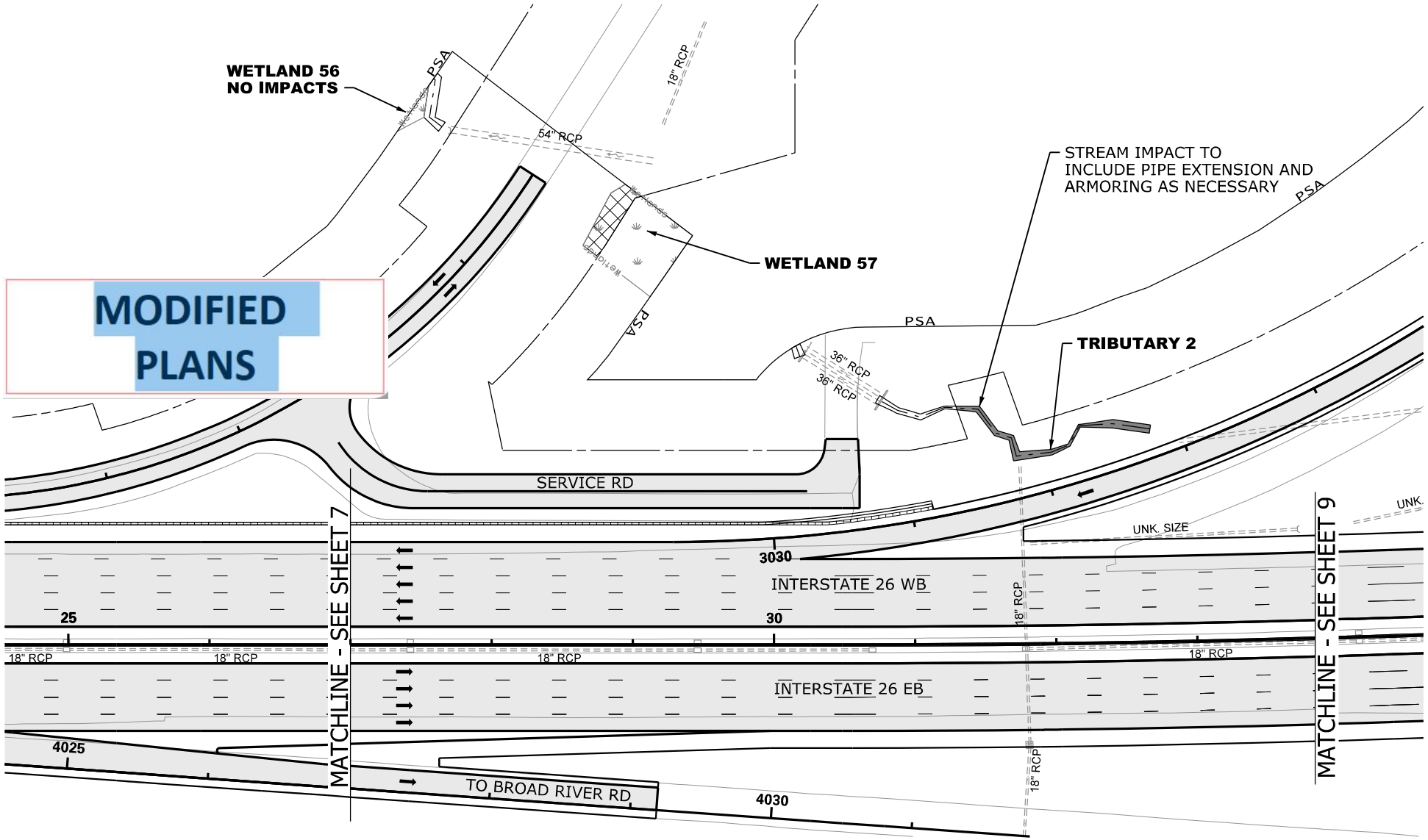

MODIFIED PLANS

LEGEND

- EXCAVATION IMPACT
- WETLAND
- PROPOSED PAVEMENT
- IMPACTED STREAM
- PERMANENT FILL IMPACT
- CLEARING IMPACT
- RELOCATED DITCH
- PERMIT BOUNDARY
- PROJECT STUDY AREA PSA
- PROP MEDIAN BARRIER WALL
- EXISTING ROAD
- EXISTING RAILROAD

CAROLINA CROSSROADS
PROJECT ID NO. P027662
RICHLAND COUNTY, SC
LEXINGTON COUNTY, SC
APPLICATION BY SCDOT
REVISED JANUARY 22, 2024

South Carolina Department of Transportation

TRIBUTARY 2
WETLAND 57

SHEET 8 OF 78

PLOT DRIVER:CCR_LETTER_PDF.pltcfg PENTABLE:HDR_Permit-Dwg.tbl
USER:CWOLFE DATE:11/5/2019 TIME:2:22:00 PM
FILE:CCR_Permit-Dwg_08.dgn

IMPACTS THIS SHEET

WETLAND CLEARING IMPACTS = 0 SF (0.00 AC)
WETLAND FILL IMPACTS = 0 SF (0.00 AC)

STREAM IMPACTS = 0 LF (0 SF) (0.00 AC)

STREAM RELOCATIONS = 0 LF (0 SF) (0.00 AC)
EXCAVATION IMPACTS = 0 SF (0.00 AC)

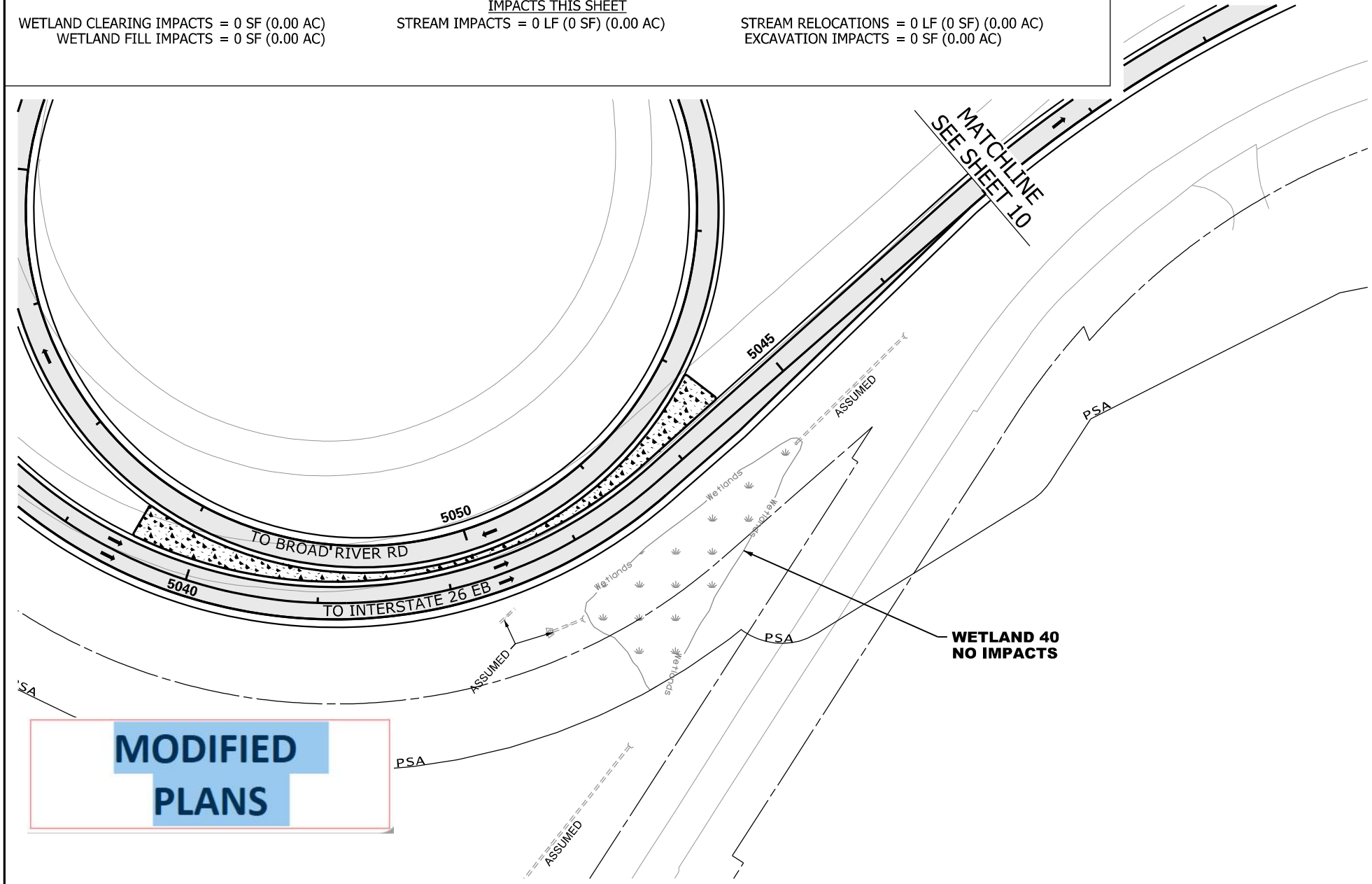

LEGEND

- EXCAVATION IMPACT
- WETLAND
- PROPOSED PAVEMENT
- IMPACTED STREAM
- PERMANENT FILL IMPACT
- CLEARING IMPACT
- RELOCATED DITCH
- PERMIT BOUNDARY
- PROJECT STUDY AREA PSA
- PROP MEDIAN BARRIER WALL
- EXISTING ROAD
- EXISTING RAILROAD

CAROLINA CROSSROADS
PROJECT ID NO. P027662
RICHLAND COUNTY, SC
LEXINGTON COUNTY, SC
APPLICATION BY SCDOT
REVISED JANUARY 22, 2024

South Carolina Department of Transportation

WETLAND 40

SHEET 9 OF 78

PLOT DRIVER:CCR_LETTER_PDF.pltcfg PENTABLE:HDR_Permit-Dwg.tbl
USER:CWOLFE DATE:11/5/2019 TIME:2:22:10 PM
FILE:CCR_Permit-Dwg_09.dgn

IMPACTS THIS SHEET

WETLAND CLEARING IMPACTS = 0 SF (0.00 AC)
WETLAND FILL IMPACTS = 0 SF (0.00 AC)

STREAM IMPACTS = 106 LF (632 SF) (0.02 AC)
TRIB 3 = 106 LF (632 SF) (0.02 AC)

STREAM RELOCATIONS = 0 LF (0 SF) (0.00 AC)
EXCAVATION IMPACTS = 0 SF (0.00 AC)

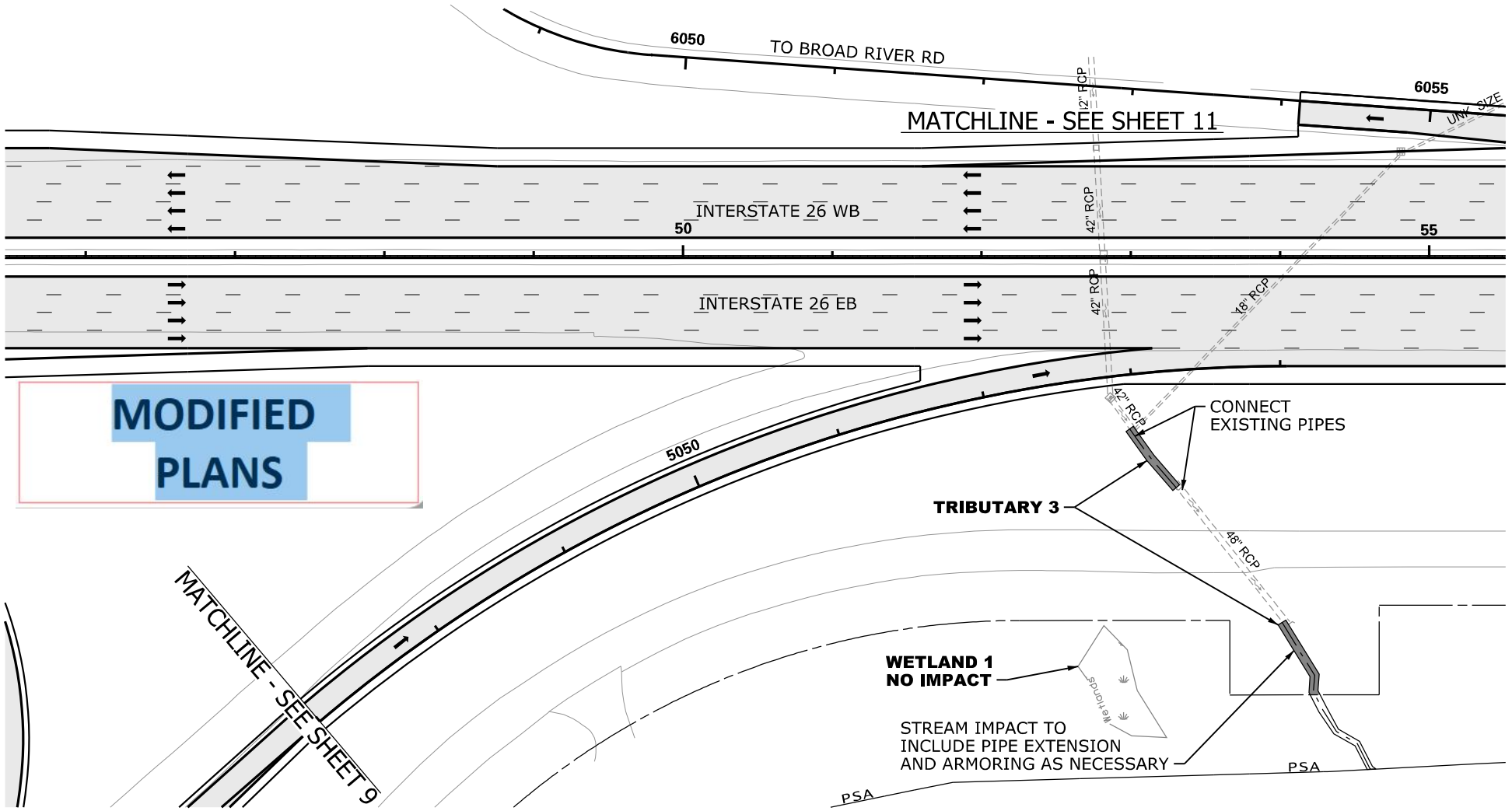

N

0 100

GRAPHIC SCALE

LEGEND

- EXCAVATION IMPACT
- WETLAND
- PROPOSED PAVEMENT
- IMPACTED STREAM
- PERMANENT FILL IMPACT
- CLEARING IMPACT
- RELOCATED DITCH
- PERMIT BOUNDARY
- PROJECT STUDY AREA PSA
- PROP MEDIAN BARRIER WALL
- EXISTING ROAD
- EXISTING RAILROAD

CAROLINA CROSSROADS
PROJECT ID NO. P027662
RICHLAND COUNTY, SC
LEXINGTON COUNTY, SC
APPLICATION BY SCDOT
REVISED JANUARY 22, 2024

SCDOT
South Carolina Department of Transportation

TRIBUTARY 3

SHEET 10 OF 78

PLOT DRIVER:CCR_LETTER_PDF.pltcfg PENTABLE:HDR_Permit-Dwg.tbl
USER:CWOLFE DATE:11/5/2019 TIME:2:22:20 PM
FILE:CCR_Permit-Dwg_10.dgn

IMPACTS THIS SHEET

WETLAND CLEARING IMPACTS = 0 SF (0.00 AC)
WETLAND FILL IMPACTS = 0 SF (0.00 AC)
STREAM IMPACTS = 92 LF (108 SF) (0.01 AC)
TRIB 3 = 92 LF (108 SF) (0.01 AC)
STREAM RELOCATIONS = 0 LF (0 SF) (0.00 AC)
EXCAVATION IMPACTS = 0 SF (0.00 AC)

MODIFIED PLANS

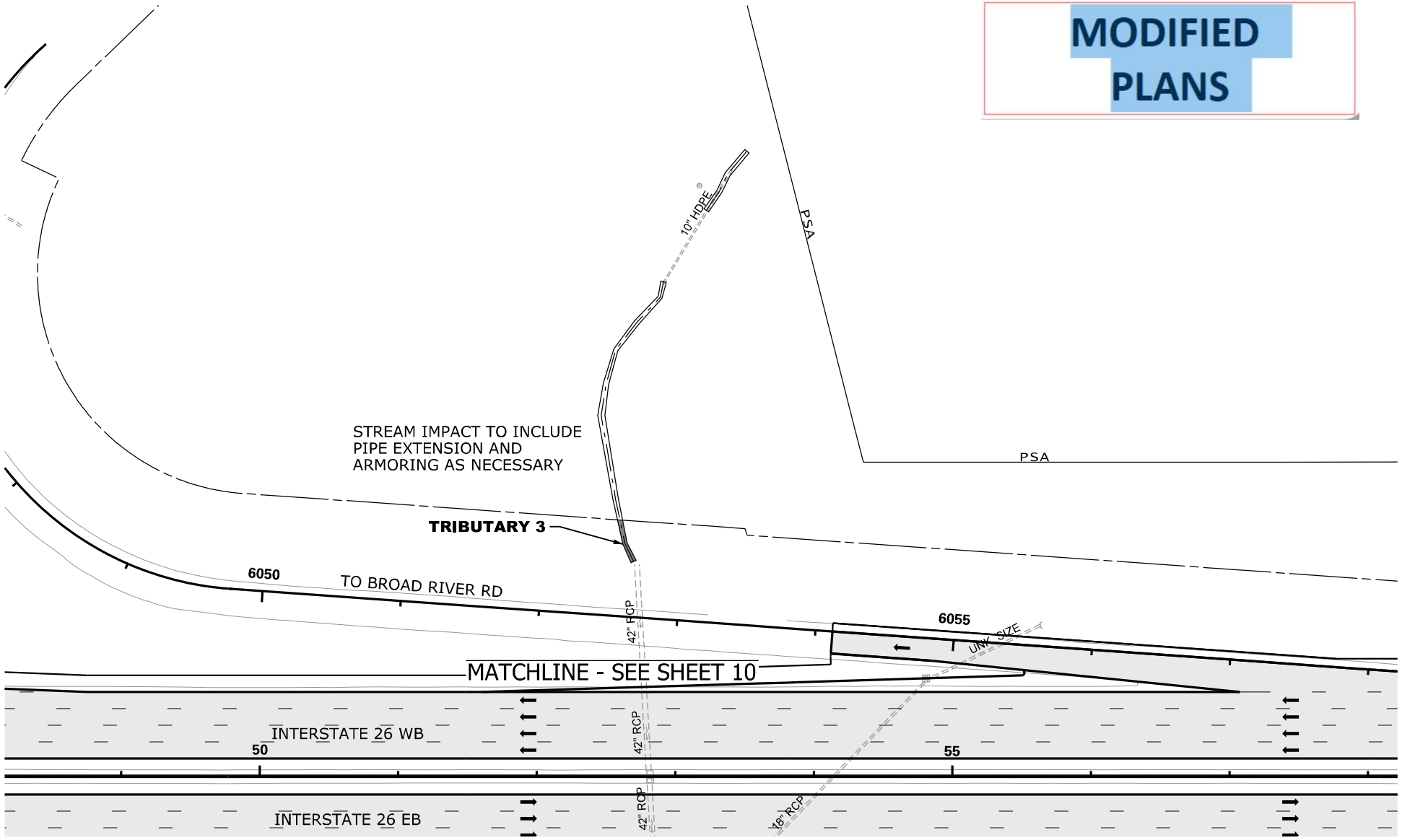

N

0 100

GRAPHIC SCALE

LEGEND

- EXCAVATION IMPACT
- WETLAND
- PROPOSED PAVEMENT
- IMPACTED STREAM
- PERMANENT FILL IMPACT
- CLEARING IMPACT
- RELOCATED DITCH
- PERMIT BOUNDARY
- PROJECT STUDY AREA PSA
- PROP MEDIAN BARRIER WALL
- EXISTING ROAD
- EXISTING RAILROAD

CAROLINA CROSSROADS
PROJECT ID NO. P027662
RICHLAND COUNTY, SC
LEXINGTON COUNTY, SC
APPLICATION BY SCDOT
REVISED JANUARY 22, 2024

SCDOT
South Carolina Department of Transportation

TRIBUTARY 3

SHEET 11 OF 78

PLOT DRIVER:CCR_LETTER_PDF.pltcfg PENTABLE:HDR_Permit-Dwg.tbl
USER:CWOLFE DATE:11/5/2019 TIME:2:22:29 PM
FILE:CCR_Permit-Dwg_Ldgn

IMPACTS THIS SHEET

WETLAND CLEARING IMPACTS = 0 SF (0.00 AC)
WETLAND FILL IMPACTS = 0 SF (0.00 AC)

STREAM IMPACTS = 0 LF (0 SF) (0.00 AC)

STREAM RELOCATIONS = 0 LF (0 SF) (0.00 AC)
EXCAVATION IMPACTS = 0 SF (0.00 AC)

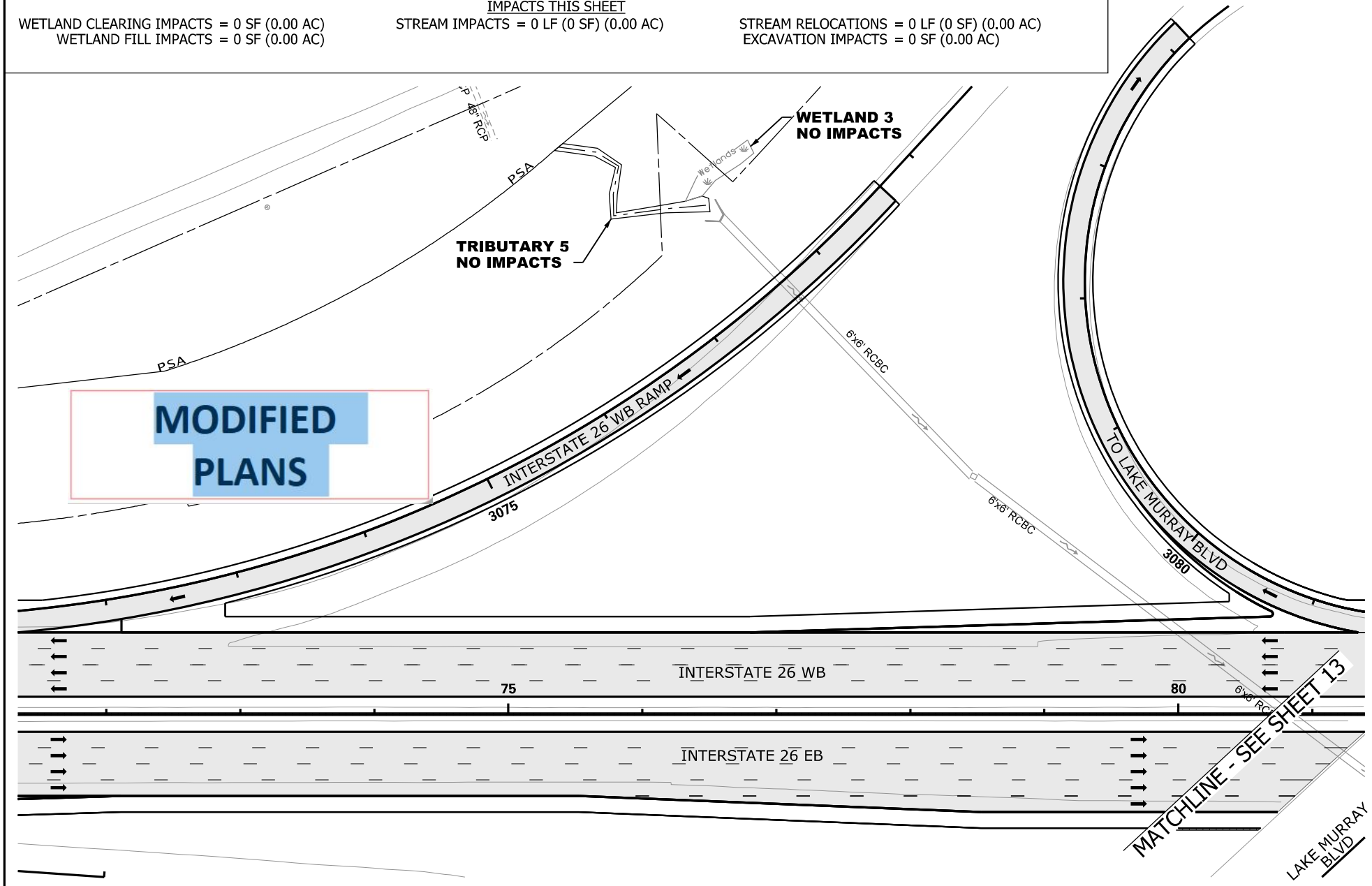

N

0 100

GRAPHIC SCALE

LEGEND

- EXCAVATION IMPACT
- WETLAND
- PROPOSED PAVEMENT
- IMPACTED STREAM
- PERMANENT FILL IMPACT
- CLEARING IMPACT
- RELOCATED DITCH
- PERMIT BOUNDARY
- PROJECT STUDY AREA PSA
- PROP MEDIAN BARRIER WALL
- EXISTING ROAD
- EXISTING RAILROAD

CAROLINA CROSSROADS
PROJECT ID NO. P027662
RICHLAND COUNTY, SC
LEXINGTON COUNTY, SC
APPLICATION BY SCDOT
REVISED JANUARY 22, 2024

SCDOT
South Carolina Department of Transportation

TRIBUTARY 5
WETLAND 3

SHEET 12 OF 78

PLOT DRIVER:CCR_LETTER_PDF.pltcfg PENTABLE:HDR_Permit-Dwg.tbl
USER:CWOLFE DATE:11/5/2019 TIME:2:42:39 PM
FILE:CCR_Permit-Dwg_12.dgn

IMPACTS THIS SHEET

WETLAND CLEARING IMPACTS = 0 SF (0.00 AC)
WETLAND FILL IMPACTS = 0 SF (0.00 AC)
STREAM IMPACTS = 22 LF (132 SF) (0.01 AC)
TRIB 6 = 22 LF (132 SF) (0.01 AC)
STREAM RELOCATIONS = 0 LF (0 SF) (0.00 AC)
EXCAVATION IMPACTS = 0 SF (0.00 AC)

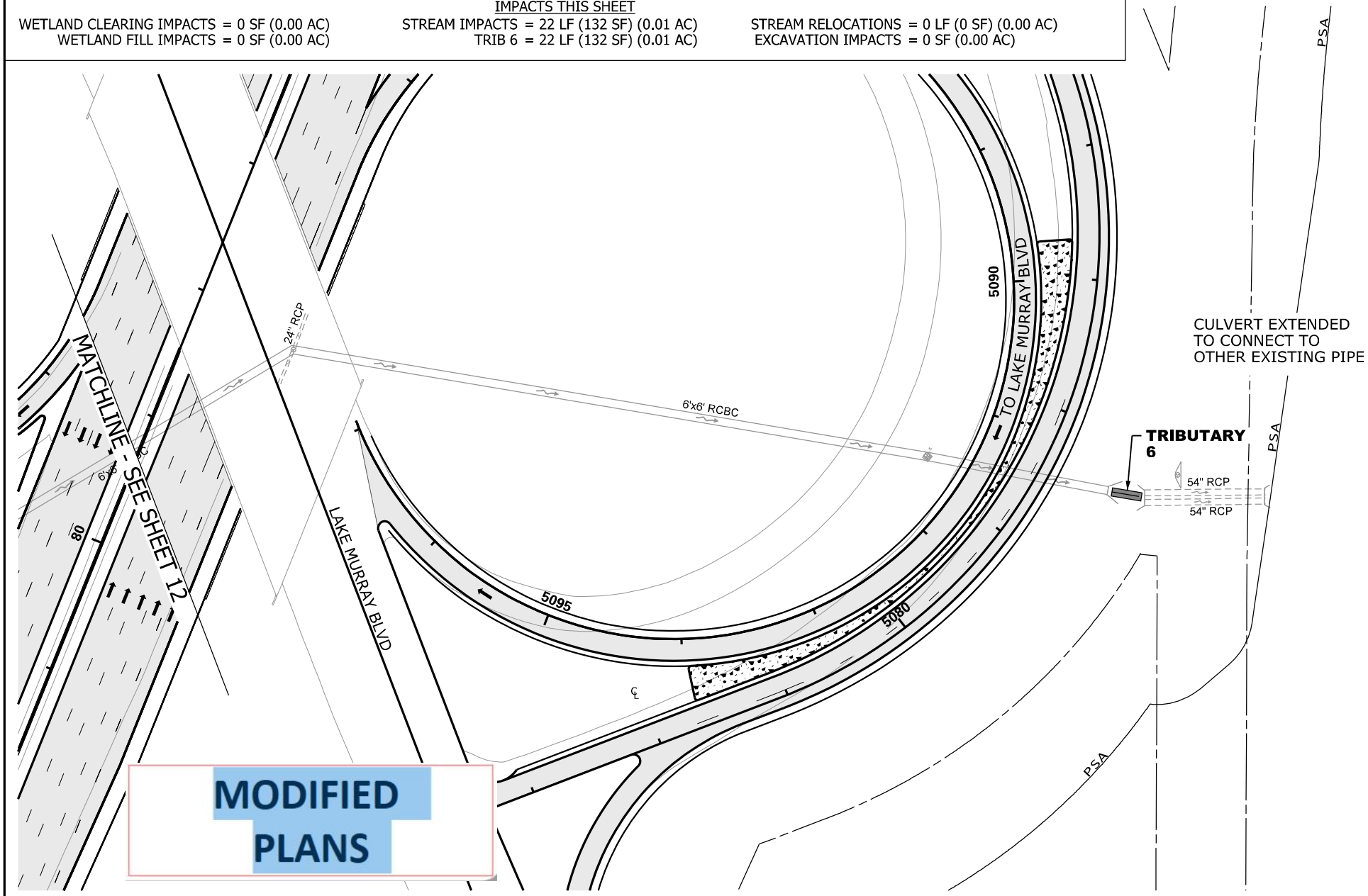

N

0 100

GRAPHIC SCALE

LEGEND

- EXCAVATION IMPACT
- WETLAND
- PROPOSED PAVEMENT
- IMPACTED STREAM
- PERMANENT FILL IMPACT
- CLEARING IMPACT
- RELOCATED DITCH
- PERMIT BOUNDARY
- PROJECT STUDY AREA PSA
- PROP MEDIAN BARRIER WALL
- EXISTING ROAD
- EXISTING RAILROAD

CAROLINA CROSSROADS
PROJECT ID NO. P027662
RICHLAND COUNTY, SC
LEXINGTON COUNTY, SC
APPLICATION BY SCDOT
REVISED JANUARY 22, 2024

South Carolina Department of Transportation

TRIBUTARY 6

SHEET 13 OF 78

PLOT DRIVER:CCR_LETTER_PDF.pltcfg PENTABLE:HDR_Permit-Dwg.tbl
USER:CWOLFE DATE:11/5/2019 TIME:2:42:49 PM
FILE:CCR_Permit-Dwg_13.dgn

IMPACTS THIS SHEET

WETLAND CLEARING IMPACTS = 0 SF (0.00 AC)
WETLAND FILL IMPACTS = 0 SF (0.00 AC)

STREAM IMPACTS = 241 LF (1,825 SF) (0.04 AC)
TRIB 7 = 16 LF (62 SF) (0.01 AC)
TRIB 7 = 225 LF (1,763 SF) (0.03 AC)

STREAM RELOCATIONS = 0 LF (0 SF) (0.00 AC)
EXCAVATION IMPACTS = 0 SF (0.00 AC)

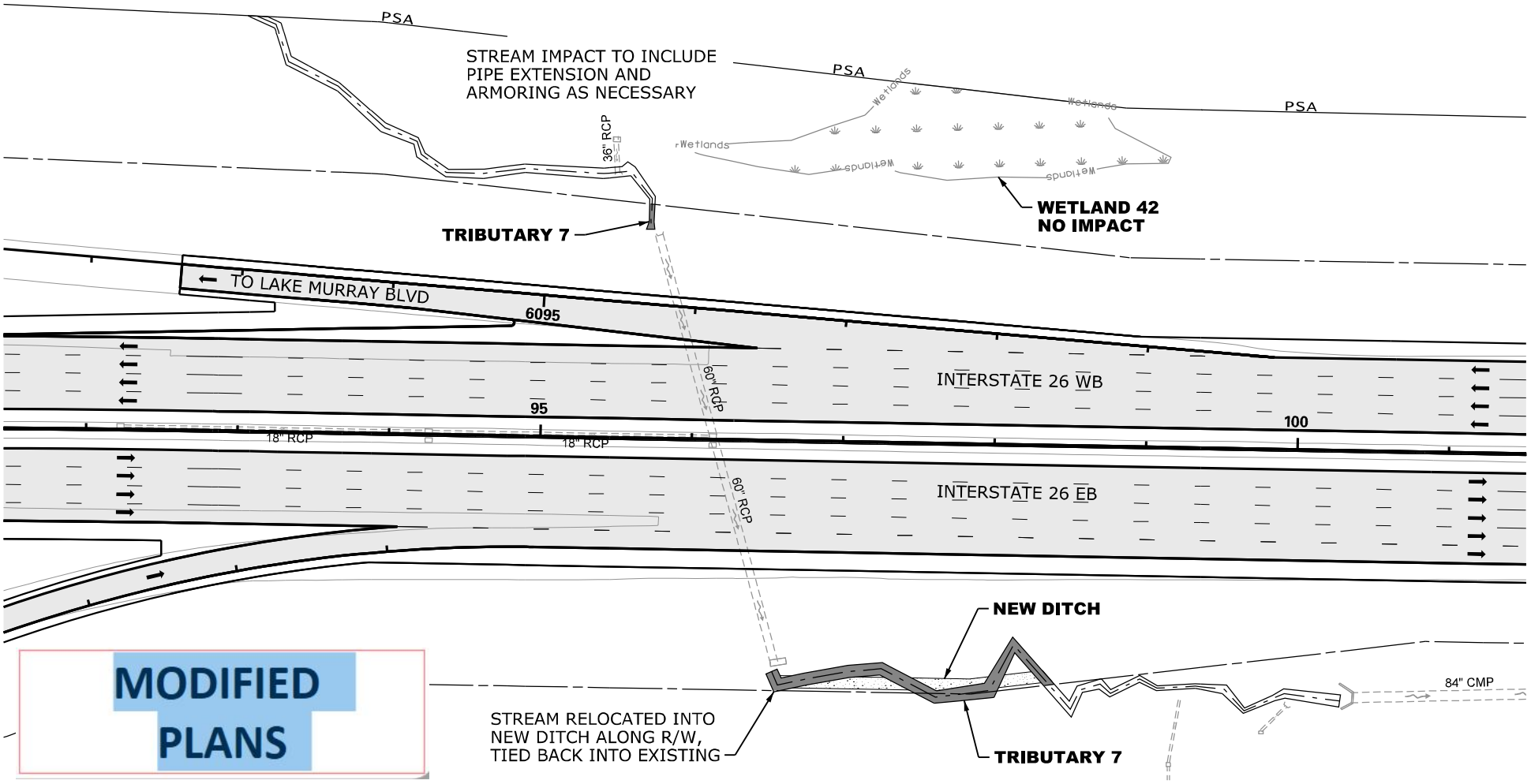

MODIFIED PLANS

N

0 100

GRAPHIC SCALE

LEGEND

- EXCAVATION IMPACT
- WETLAND
- PROPOSED PAVEMENT
- IMPACTED STREAM
- PERMANENT FILL IMPACT
- CLEARING IMPACT
- RELOCATED DITCH
- PERMIT BOUNDARY
- PROJECT STUDY AREA PSA
- PROP MEDIAN BARRIER WALL
- EXISTING ROAD
- EXISTING RAILROAD

CAROLINA CROSSROADS
PROJECT ID NO. P027662
RICHLAND COUNTY, SC
LEXINGTON COUNTY, SC
APPLICATION BY SCDOT
REVISED JANUARY 22, 2024

SCDOT
South Carolina Department of Transportation

TRIBUTARY 7

SHEET 14 OF 78

PLOT DRIVER:CCR_LETTER_PDF.pltcfg PENTABLE:HDR_Permit-Dwg.tbl
USER:CWOLFE DATE:11/5/2019 TIME:2:22:59 PM
FILE:CCR_Permit-Dwg_14.dgn

IMPACTS THIS SHEET

WETLAND CLEARING IMPACTS = 0 SF (0.00 AC)
WETLAND FILL IMPACTS = 0 SF (0.00 AC)

STREAM IMPACTS = 255 LF (1,326 SF) (0.04 AC)
TRIB 8 = 51 LF (302 SF) (0.01 AC)
TRIB 7 = 42 LF (238 SF) (0.01 AC)
TRIB 8 = 162 LF (786 SF) (0.02 AC)

STREAM RELOCATIONS = 0 LF (0 SF) (0.00 AC)
EXCAVATION IMPACTS = 0 SF (0.00 AC)

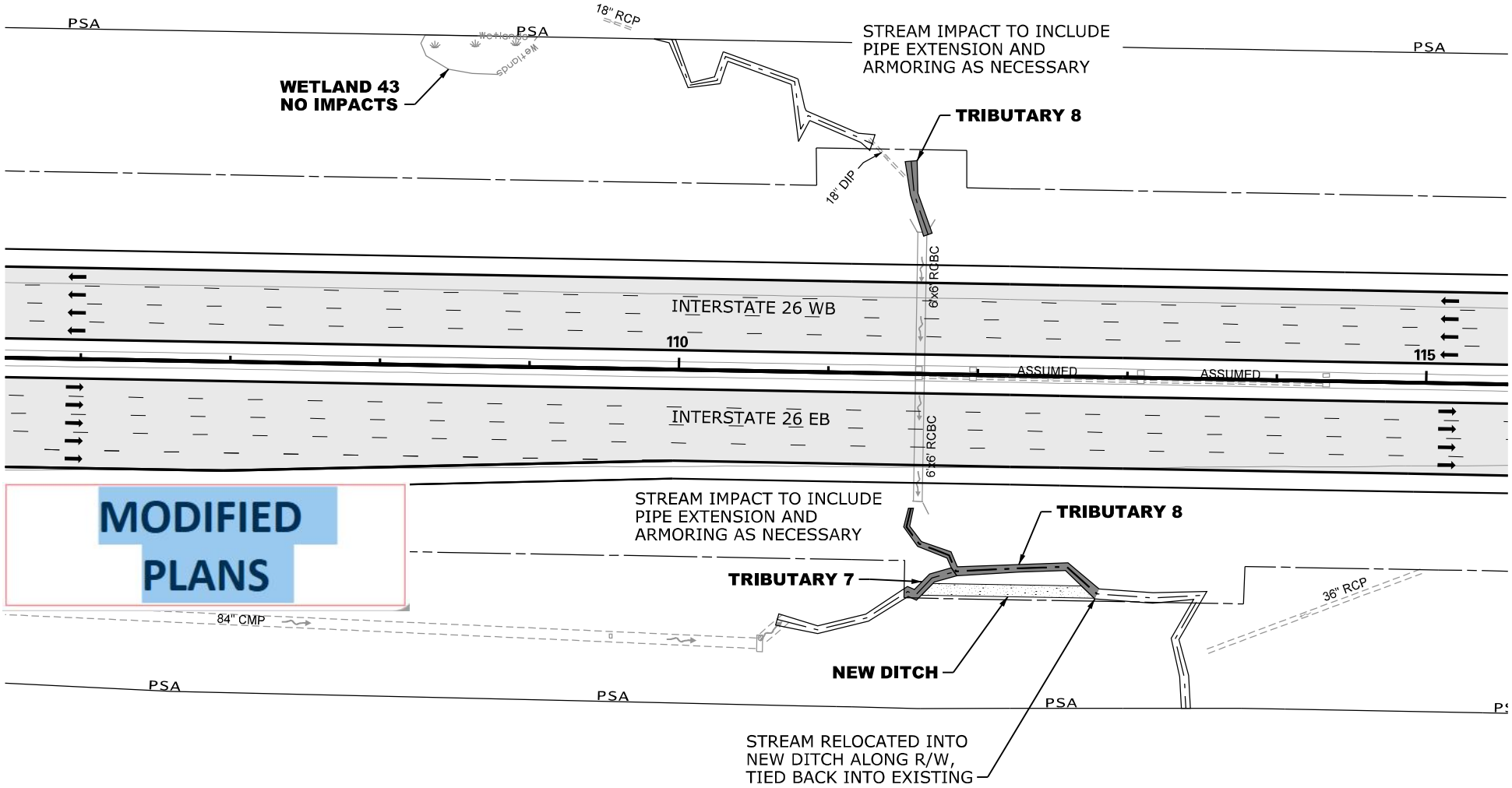

N

0 100

GRAPHIC SCALE

LEGEND

- EXCAVATION IMPACT
- WETLAND
- PROPOSED PAVEMENT
- IMPACTED STREAM
- PERMANENT FILL IMPACT
- CLEARING IMPACT
- RELOCATED DITCH
- PERMIT BOUNDARY
- PROJECT STUDY AREA PSA
- PROP MEDIAN BARRIER WALL
- EXISTING ROAD
- EXISTING RAILROAD

CAROLINA CROSSROADS
PROJECT ID NO. P027662
RICHLAND COUNTY, SC
LEXINGTON COUNTY, SC
APPLICATION BY SCDOT
REVISED JANUARY 22, 2024

South Carolina Department of Transportation

TRIBUTARY 8

SHEET 15 OF 78

PLOT DRIVER:CCR_LETTER_PDF.pltcfg PENTABLE:HDR_Permit-Dwg.tbl
USER:CWOLFE DATE:11/5/2019 TIME:2:39:10 PM
FILE:CCR_Permit-Dwg_15.dgn

IMPACTS THIS SHEET

WETLAND CLEARING IMPACTS = 0 SF (0.00 AC)
WETLAND FILL IMPACTS = 0 SF (0.00 AC)

STREAM IMPACTS = 72 LF (254 SF) (0.02 AC)
TRIB 9 = 10 LF (29 SF) (0.01 AC)
TRIB 9 = 62 LF (225 SF) (0.01 AC)

STREAM RELOCATIONS = 0 LF (0 SF) (0.00 AC)
EXCAVATION IMPACTS = 0 SF (0.00 AC)

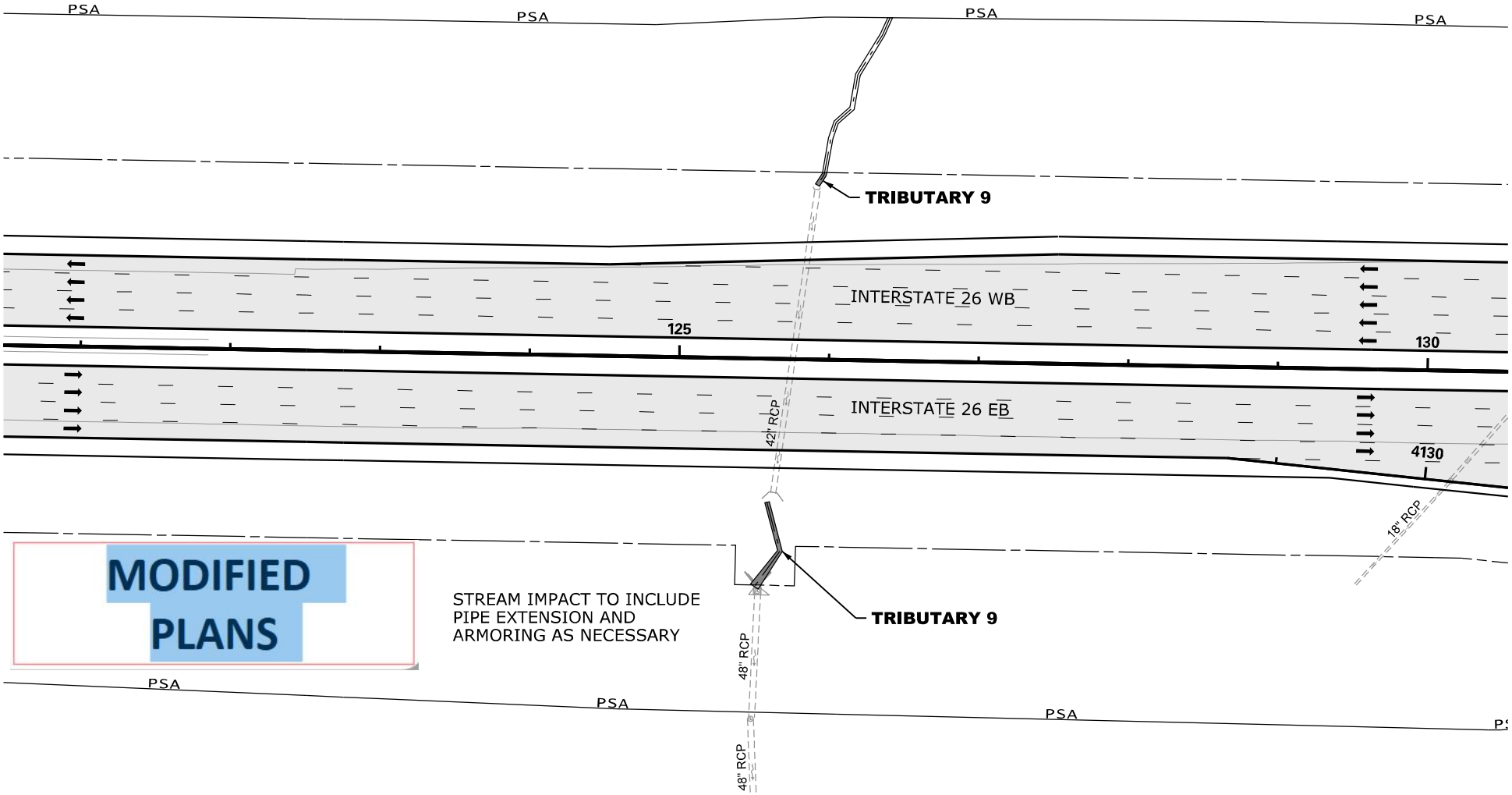

N

0 100

GRAPHIC SCALE

LEGEND

- EXCAVATION IMPACT
- WETLAND
- PROPOSED PAVEMENT
- IMPACTED STREAM
- PERMANENT FILL IMPACT
- CLEARING IMPACT
- RELOCATED DITCH
- PERMIT BOUNDARY
- PROJECT STUDY AREA PSA
- PROP MEDIAN BARRIER WALL
- EXISTING ROAD
- EXISTING RAILROAD

CAROLINA CROSSROADS
PROJECT ID NO. P027662
RICHLAND COUNTY, SC
LEXINGTON COUNTY, SC
APPLICATION BY SCDOT
REVISED JANUARY 22, 2024

SCDOT
South Carolina Department of Transportation

TRIBUTARY 9

SHEET 16 OF 78

PLOT DRIVER:CCR_LETTER_PDF.pltcfg PENTABLE:HDR_Permit-Dwg.tbl
USER:CWOLFE DATE:11/5/2019 TIME:2:43:20 PM
FILE:CCR_Permit-Dwg_16.dgn

WETLAND CLEARING IMPACTS = 0 SF (0.00 AC)
WETLAND FILL IMPACTS = 1,759 SF (0.04 AC)
WETLAND 44 = 1,759 SF (0.04 AC)

IMPACTS THIS SHEET
STREAM IMPACTS = 0 LF (0 SF) (0.00 AC)

STREAM RELOCATIONS = 0 LF (0 SF) (0.00 AC)
EXCAVATION IMPACTS = 0 SF (0.00 AC)

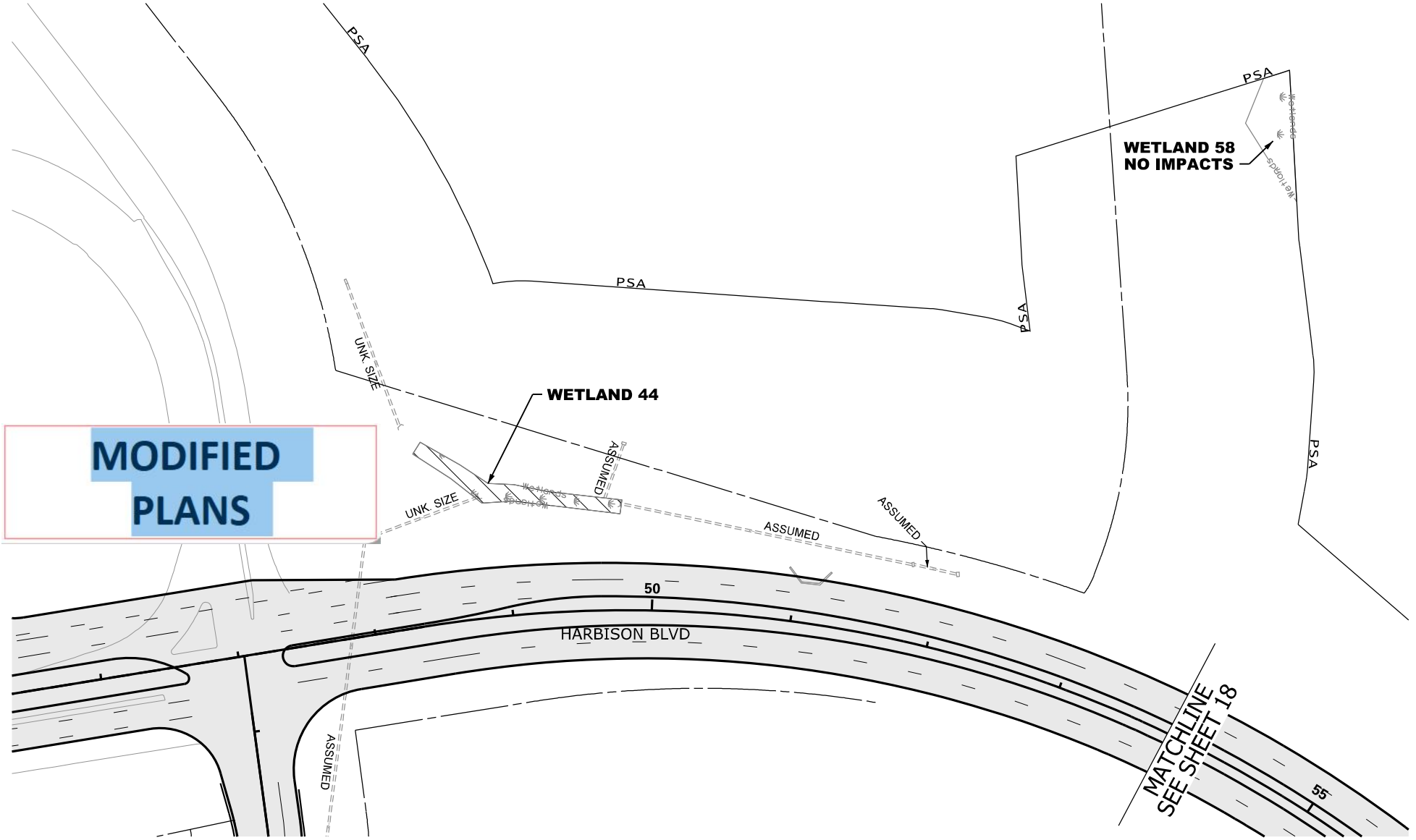

LEGEND

- EXCAVATION IMPACT
- WETLAND
- PROPOSED PAVEMENT
- IMPACTED STREAM
- PERMANENT FILL IMPACT
- CLEARING IMPACT
- RELOCATED DITCH
- PERMIT BOUNDARY
- PROJECT STUDY AREA PSA
- PROP MEDIAN BARRIER WALL
- EXISTING ROAD
- EXISTING RAILROAD

CAROLINA CROSSROADS
PROJECT ID NO. P027662
RICHLAND COUNTY, SC
LEXINGTON COUNTY, SC
APPLICATION BY SCDOT
REVISED JANUARY 22, 2024

SCDOT
South Carolina Department of Transportation

WETLAND 44 & 58

SHEET 17 OF 78

PLOT DRIVER:CCR_LETTER_PDF.pltcfg PENTABLE:HDR_Permit-Dwg.tbl
USER:CWOLFE DATE:11/5/2019 TIME:2:33:30 PM
FILE:CCR_Permit-Dwg_17.dgn

IMPACTS THIS SHEET

WETLAND CLEARING IMPACTS = 0 SF (0.00 AC)
WETLAND FILL IMPACTS = 0 SF (0.00 AC)

STREAM IMPACTS = 0 LF (0 SF) (0.00 AC)

STREAM RELOCATIONS = 0 LF (0 SF) (0.00 AC)
EXCAVATION IMPACTS = 0 SF (0.00 AC)

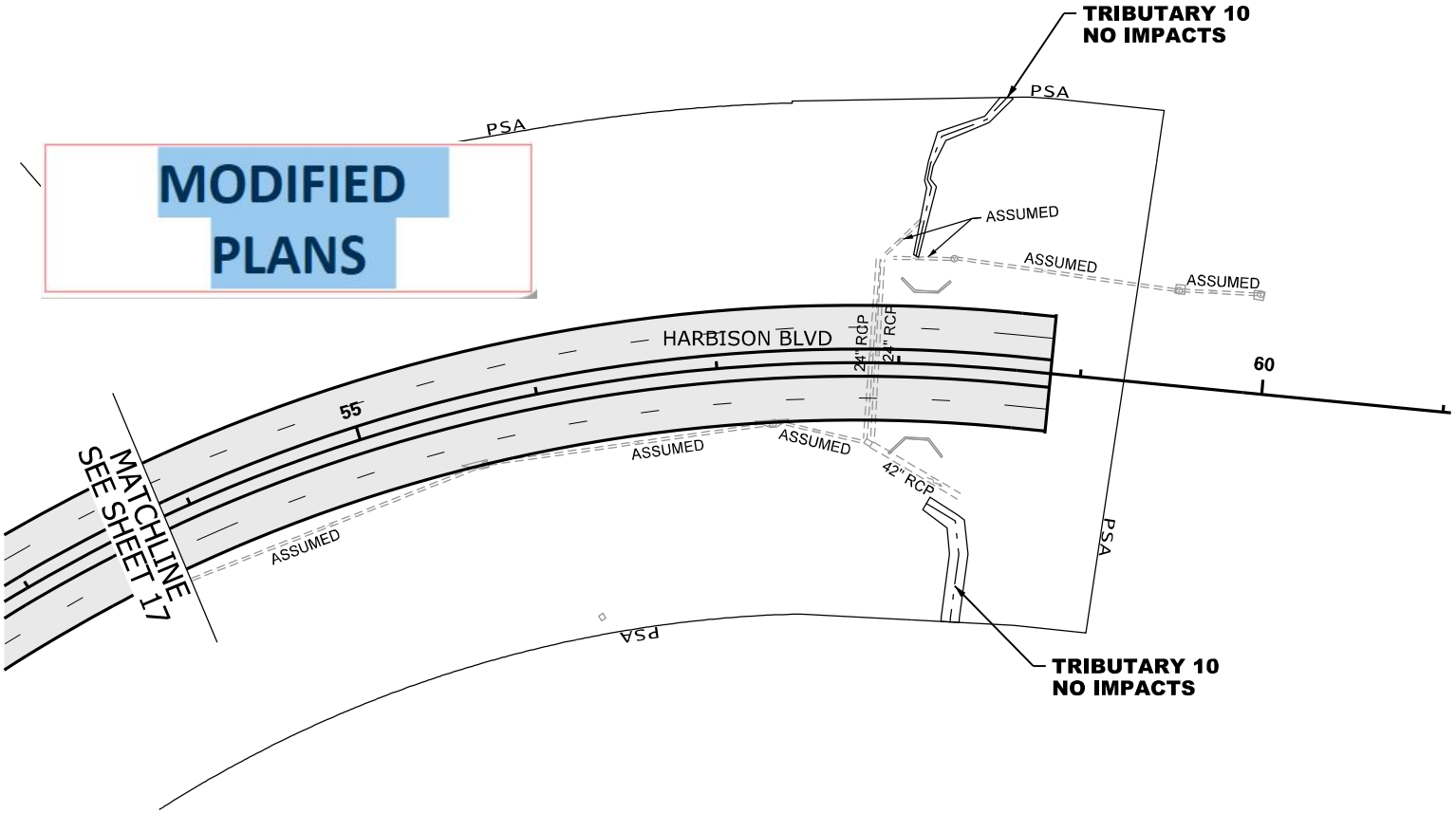

N

0 100

GRAPHIC SCALE

LEGEND

- EXCAVATION IMPACT
- WETLAND
- PROPOSED PAVEMENT
- IMPACTED STREAM
- PERMANENT FILL IMPACT
- CLEARING IMPACT
- RELOCATED DITCH
- PERMIT BOUNDARY
- PROJECT STUDY AREA PSA
- PROP MEDIAN BARRIER WALL
- EXISTING ROAD
- EXISTING RAILROAD

CAROLINA CROSSROADS
PROJECT ID NO. P027662
RICHLAND COUNTY, SC
LEXINGTON COUNTY, SC
APPLICATION BY SCDOT
REVISED JANUARY 22, 2024

South Carolina Department of Transportation

TRIBUTARY 10

SHEET 18 OF 78

PLOT DRIVER:CCR_LETTER_PDF.pltcfg PENTABLE:HDR_Permit-Dwg.tbl
USER:CWOLFE DATE:11/5/2019 TIME:2:43:39 PM
FILE:CCR_Permit-Dwg_18.dgn

IMPACTS THIS SHEET

WETLAND CLEARING IMPACTS = 72 SF (0.01 AC)
WETLAND 4 = 72 SF (0.01 AC)
WETLAND FILL IMPACTS = 0 SF (0.00 AC)

STREAM IMPACTS = 460 LF (3,028 SF) (0.07 AC)
TRIB 12 = 460 LF (3,028 SF) (0.07 AC)

STREAM RELOCATIONS = 0 LF (0 SF) (0.00 AC)
EXCAVATION IMPACTS = 0 SF (0.00 AC)

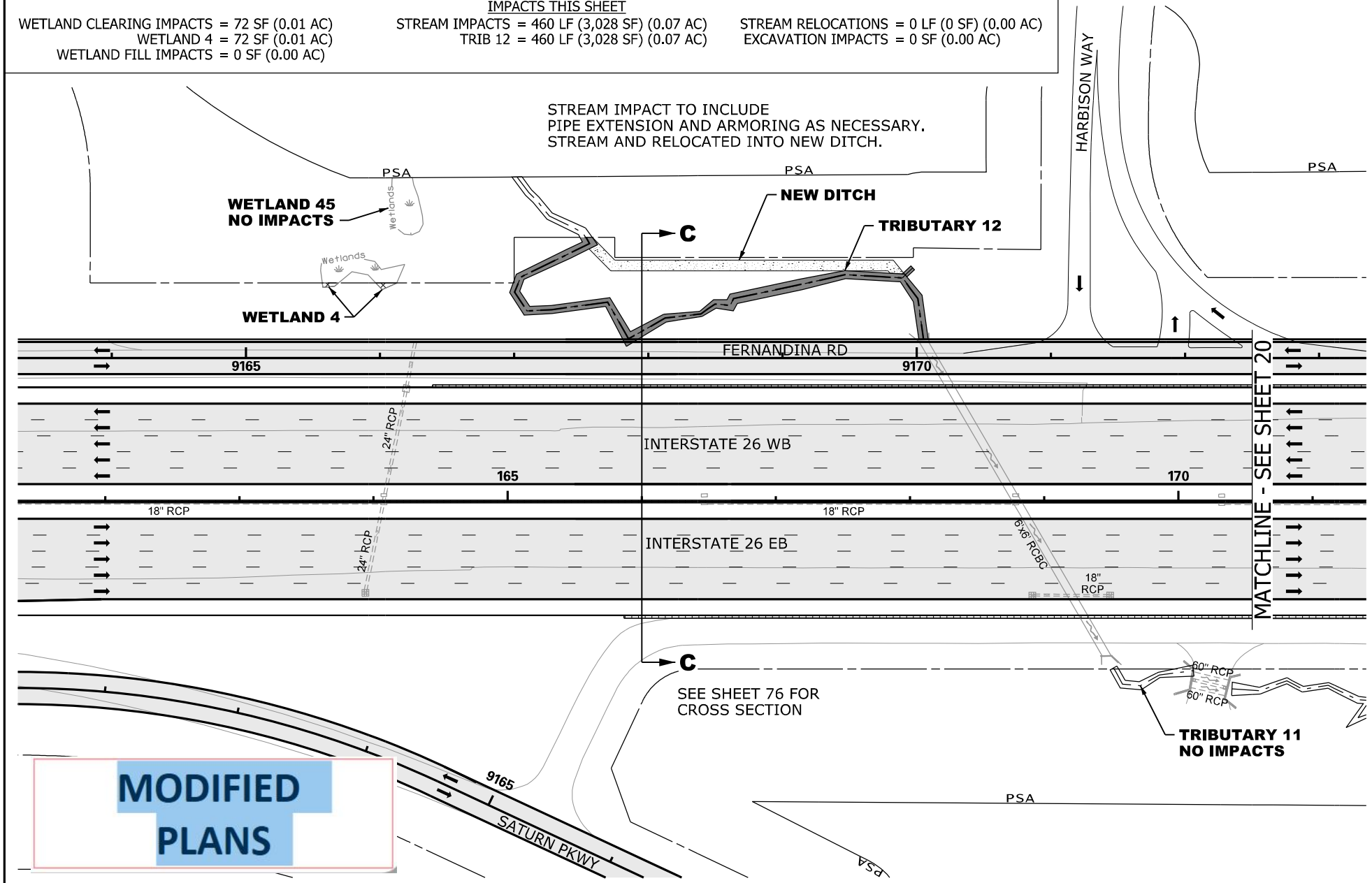

MODIFIED PLANS

N

0 100

GRAPHIC SCALE

LEGEND

- EXCAVATION IMPACT
- WETLAND
- PROPOSED PAVEMENT
- IMPACTED STREAM
- PERMANENT FILL IMPACT
- CLEARING IMPACT
- RELOCATED DITCH
- PERMIT BOUNDARY
- PROJECT STUDY AREA PSA
- PROP MEDIAN BARRIER WALL
- EXISTING ROAD
- EXISTING RAILROAD

CAROLINA CROSSROADS
PROJECT ID NO. P027662
RICHLAND COUNTY, SC
LEXINGTON COUNTY, SC
APPLICATION BY SCDOT
REVISED JANUARY 22, 2024

South Carolina Department of Transportation

TRIBUTARY 12
WETLAND 4

SHEET 19 OF 78

PLOT DRIVER:CCR_LETTER_PDF.pltcfg PENTABLE:HDR_Permit-Dwg.tbl
USER:CWOLFE DATE:11/5/2019 TIME:2:35:50 PM
FILE:CCR_Permit-Dwg_19.dgn

IMPACTS THIS SHEET

WETLAND CLEARING IMPACTS = 1,616 SF (0.04 AC)
WETLAND 5 = 1,616 SF (0.04 AC)
WETLAND FILL IMPACTS = 0 SF (0.00 AC)

STREAM IMPACTS = 0 LF (0 SF) (0.00 AC)

STREAM RELOCATIONS = 0 LF (0 SF) (0.00 AC)
EXCAVATION IMPACTS = 0 SF (0.00 AC)

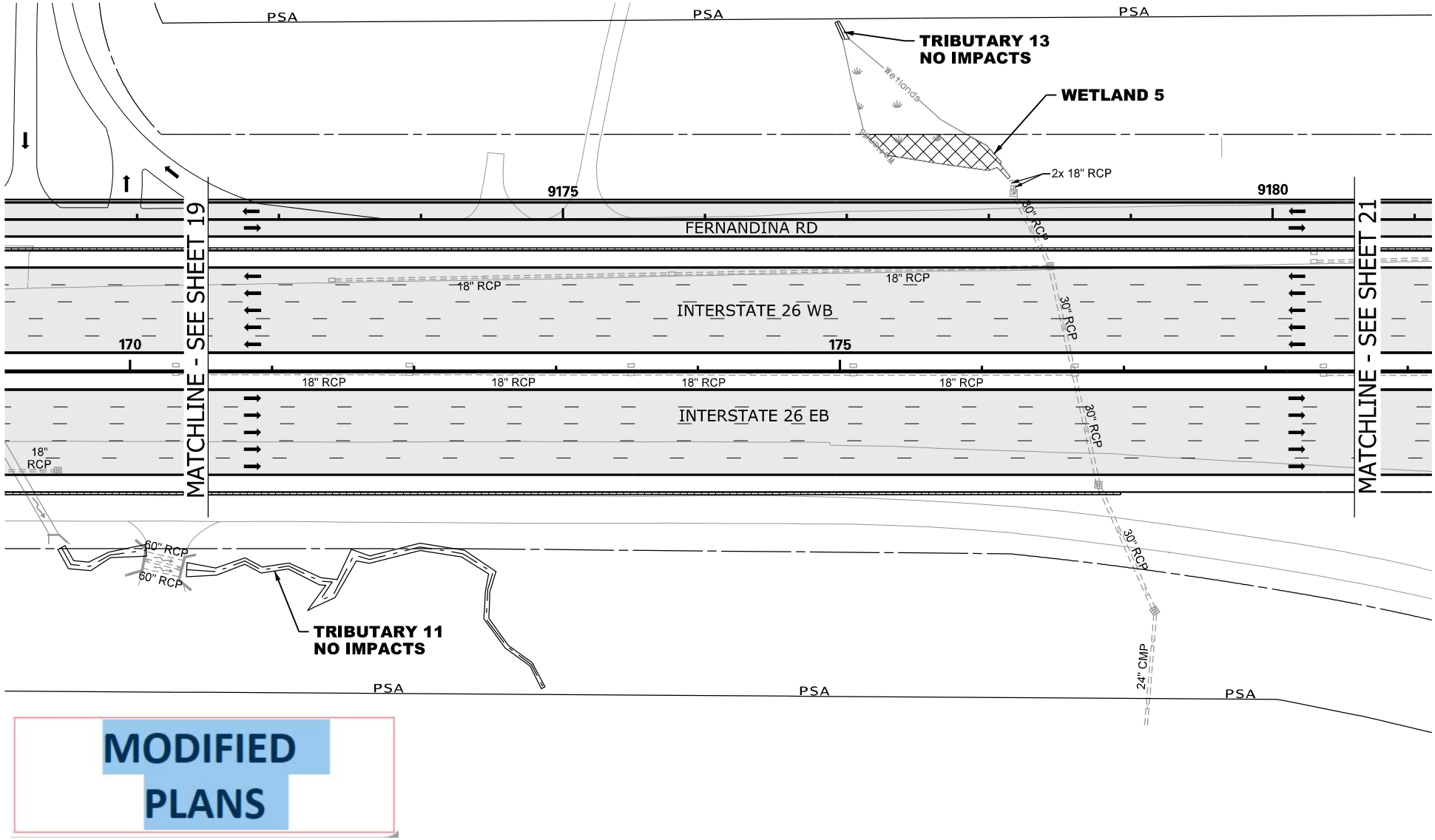

MODIFIED PLANS

N

0 100

GRAPHIC SCALE

LEGEND

- EXCAVATION IMPACT
- WETLAND
- PROPOSED PAVEMENT
- IMPACTED STREAM
- PERMANENT FILL IMPACT
- CLEARING IMPACT
- RELOCATED DITCH
- PERMIT BOUNDARY
- PROJECT STUDY AREA PSA
- PROP MEDIAN BARRIER WALL
- EXISTING ROAD
- EXISTING RAILROAD

CAROLINA CROSSROADS
PROJECT ID NO. P027662
RICHLAND COUNTY, SC
LEXINGTON COUNTY, SC
APPLICATION BY SCDOT
REVISED JANUARY 22, 2024

South Carolina Department of Transportation

WETLAND 5

SHEET 20 OF 78

PLOT DRIVER:CCR_LETTER_PDF.pltcfg PENTABLE:HDR_Permit-Dwg.tbl
USER:CWOLFE DATE:11/5/2019 TIME:2:44:01 PM
FILE:CCR_Permit-Dwg_20.dgn

IMPACTS THIS SHEET

WETLAND CLEARING IMPACTS = 0 SF (0.00 AC)
WETLAND FILL IMPACTS = 0 SF (0.00 AC)

STREAM IMPACTS = 49 LF (256 SF) (0.01 AC)
TRIB 14 = 49 LF (256 SF) (0.01 AC)

STREAM RELOCATIONS = 0 LF (0 SF) (0.00 AC)
EXCAVATION IMPACTS = 0 SF (0.00 AC)

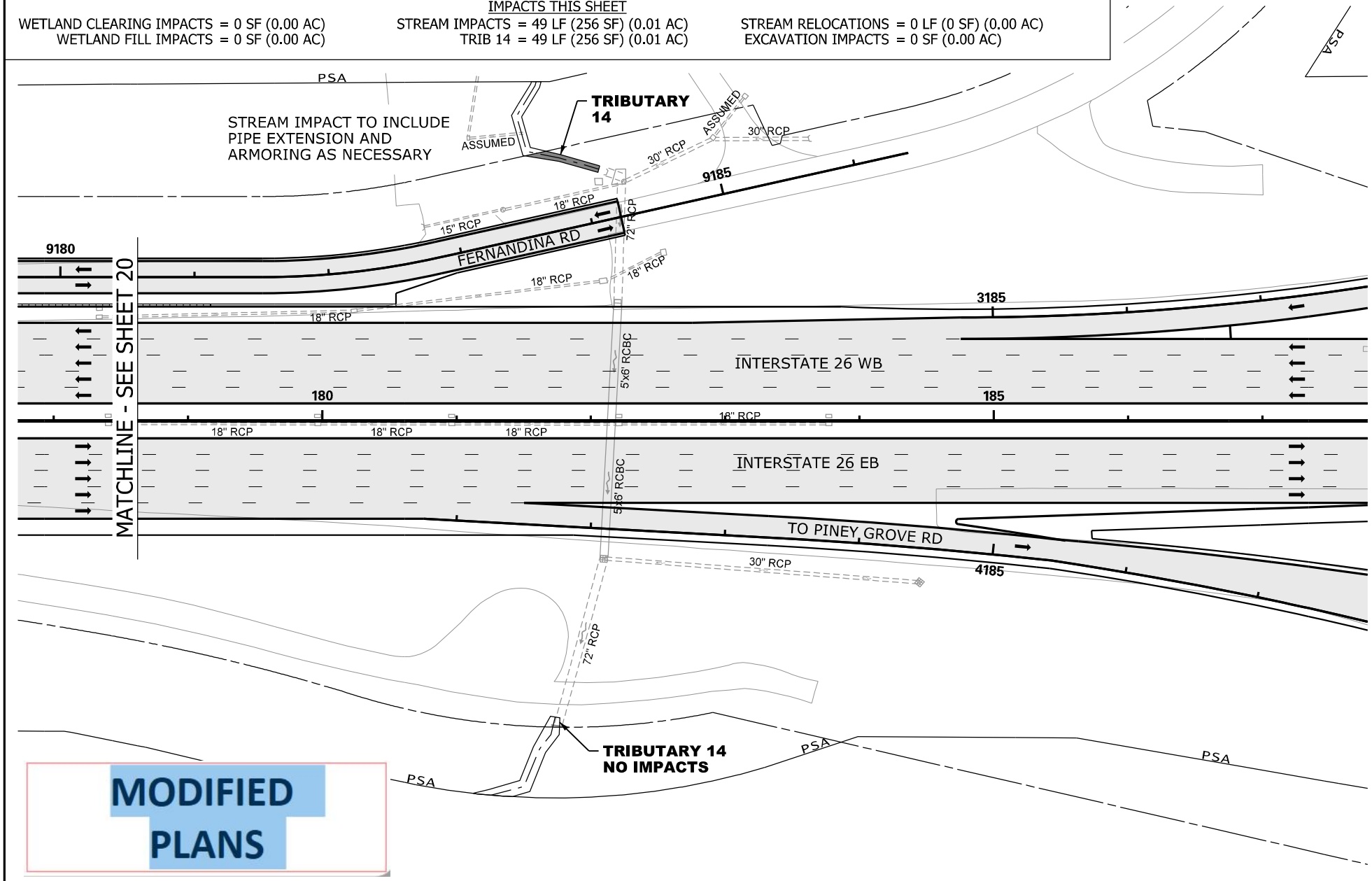



LEGEND

- EXCAVATION IMPACT
- WETLAND
- PROPOSED PAVEMENT
- IMPACTED STREAM
- PERMANENT FILL IMPACT
- CLEARING IMPACT
- RELOCATED DITCH
- PERMIT BOUNDARY
- PROJECT STUDY AREA PSA
- PROP MEDIAN BARRIER WALL
- EXISTING ROAD
- EXISTING RAILROAD

CAROLINA CROSSROADS
PROJECT ID NO. P027662
RICHLAND COUNTY, SC
LEXINGTON COUNTY, SC
APPLICATION BY SCDOT
REVISED JANUARY 22, 2024

SCDOT
South Carolina Department of Transportation

TRIBUTARY 14

SHEET 21 OF 78

PLOT DRIVER:CCR_LETTER_PDF.pltcfg PENTABLE:HDR_Permit-Dwg.tbl
USER:CWOLFE DATE:11/5/2019 TIME:2:44:3 PM
FILE:CCR_Permit-Dwg_2L.dgn

IMPACTS THIS SHEET

WETLAND CLEARING IMPACTS = 0 SF (0.00 AC)
WETLAND FILL IMPACTS = 0 SF (0.00 AC)

STREAM IMPACTS = 93 LF (384 SF) (0.01 AC)
TRIB 15 = 93 LF (384 SF) (0.01 AC)

STREAM RELOCATIONS = 0 LF (0 SF) (0.00 AC)
EXCAVATION IMPACTS = 0 SF (0.00 AC)

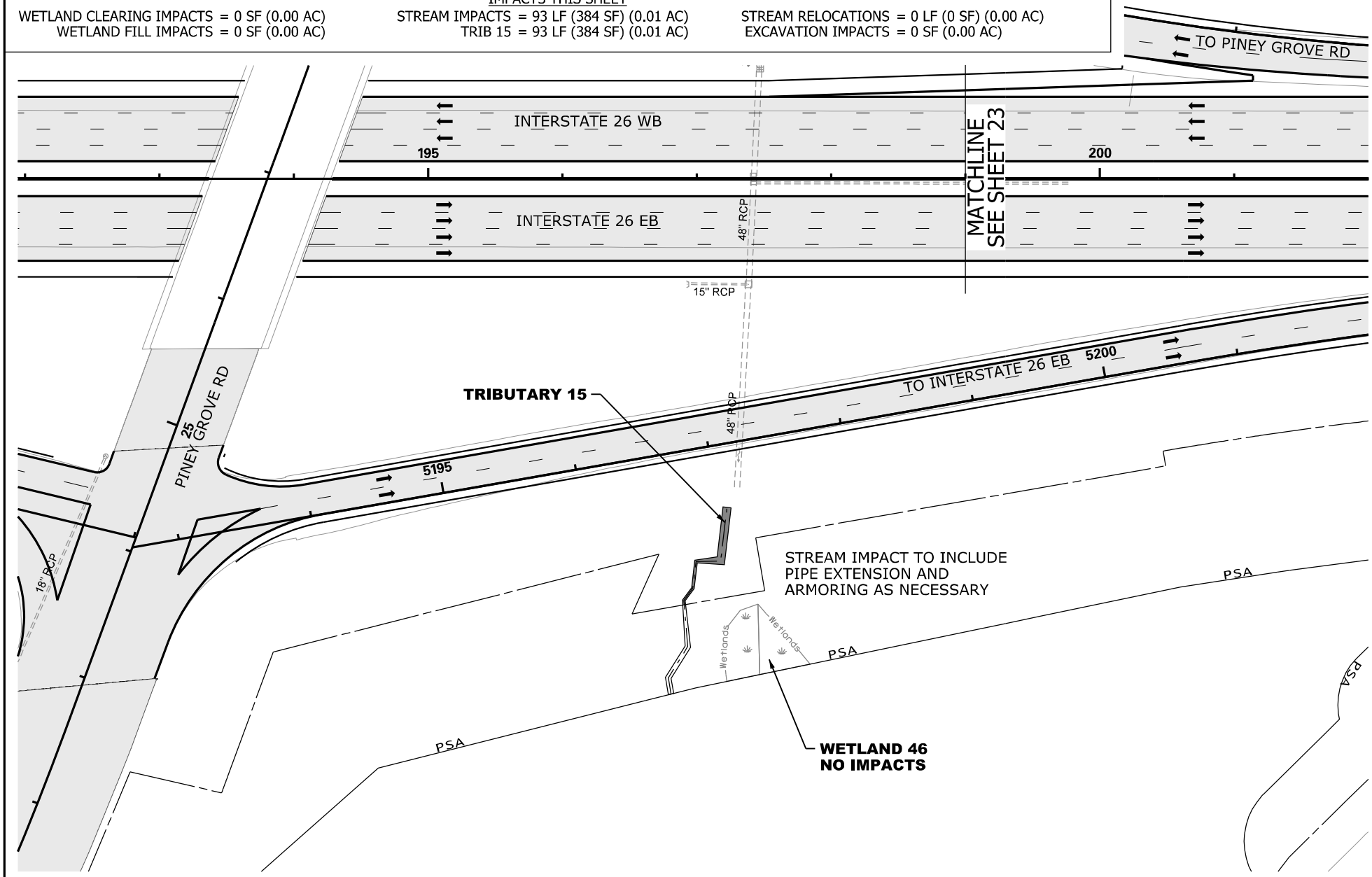

N

0 100

GRAPHIC SCALE

LEGEND

- EXCAVATION IMPACT
- WETLAND
- PROPOSED PAVEMENT
- IMPACTED STREAM
- PERMANENT FILL IMPACT
- CLEARING IMPACT
- RELOCATED DITCH
- PERMIT BOUNDARY
- PROJECT STUDY AREA PSA
- PROP MEDIAN BARRIER WALL
- EXISTING ROAD
- EXISTING RAILROAD

CAROLINA CROSSROADS
PROJECT ID NO. P027662
RICHLAND COUNTY, SC
LEXINGTON COUNTY, SC
APPLICATION BY SCDOT
REVISED JANUARY 22, 2024

SCDOT
South Carolina Department of Transportation

TRIBUTARY 15

SHEET 22 OF 78

PLOT DRIVER:CCR_LETTER_PDF.pltcfg PENTABLE:HDR_Permit-Dwg.tbl
USER:CWOLFE DATE:11/5/2019 TIME:2:44:23 PM
FILE:CCR_Permit-Dwg_22.dgn

IMPACTS THIS SHEET

WETLAND CLEARING IMPACTS = 2,205 SF (0.05 AC)
WETLAND 6 = 2,205 SF (0.05 AC)
WETLAND FILL IMPACTS = 0 SF (0.00 AC)

STREAM IMPACTS = 0 LF (0 SF) (0.00 AC)

STREAM RELOCATIONS = 0 LF (0 SF) (0.00 AC)
EXCAVATION IMPACTS = 0 SF (0.00 AC)

MODIFIED PLANS

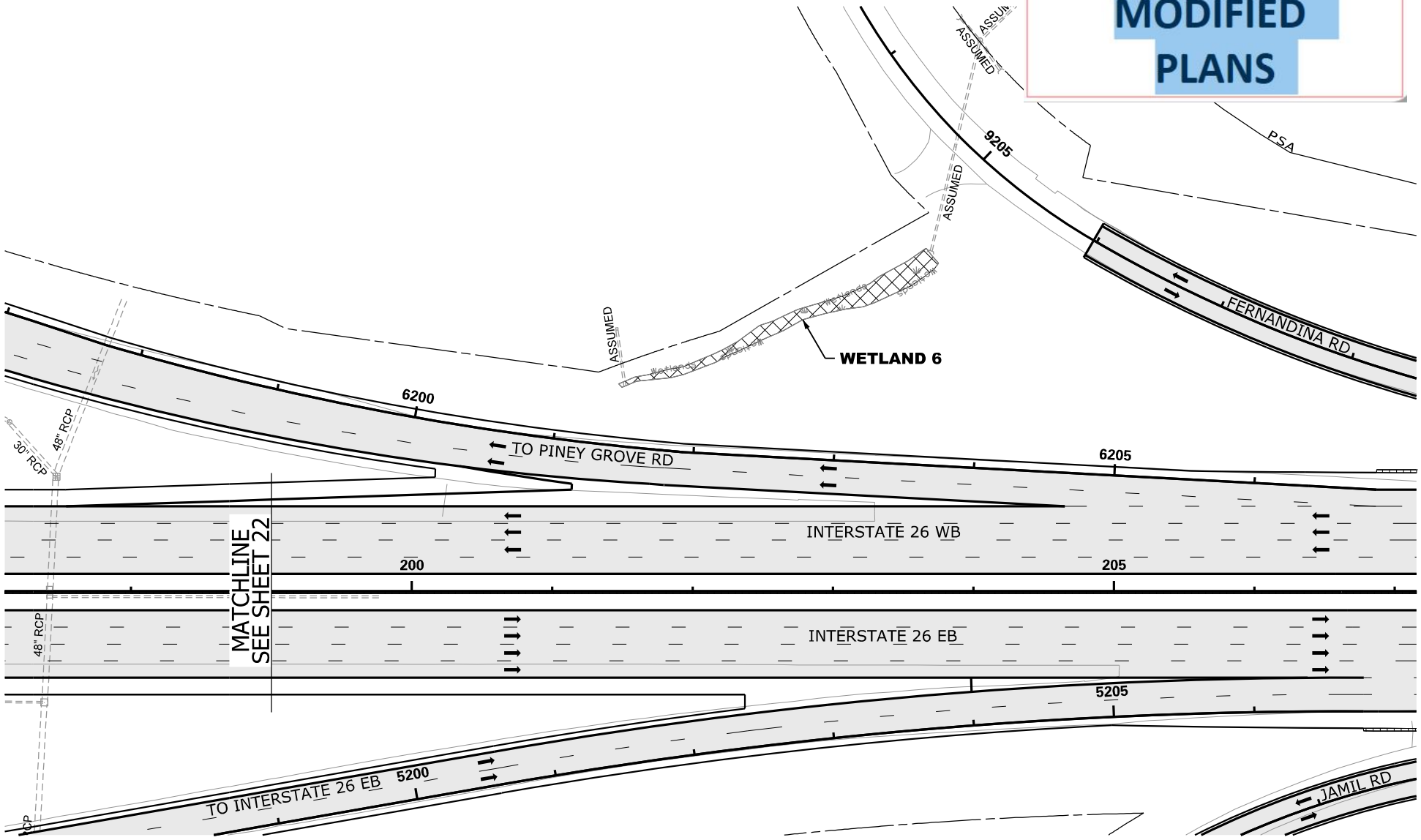

N

0 100

GRAPHIC SCALE

LEGEND

- EXCAVATION IMPACT
- WETLAND
- PROPOSED PAVEMENT
- IMPACTED STREAM
- PERMANENT FILL IMPACT
- CLEARING IMPACT
- RELOCATED DITCH
- PERMIT BOUNDARY
- PROJECT STUDY AREA PSA
- PROP MEDIAN BARRIER WALL
- EXISTING ROAD
- EXISTING RAILROAD

CAROLINA CROSSROADS
PROJECT ID NO. P027662
RICHLAND COUNTY, SC
LEXINGTON COUNTY, SC
APPLICATION BY SCDOT
REVISED JANUARY 22, 2024

SCDOT
South Carolina Department of Transportation

WETLAND 6

SHEET 23 OF 78

PLOT DRIVER: CCR_LETTER_PDF.pltcfg PENTABLE: HDR_Permit-Dwg.tbl
USER: CWOLFE DATE: 11/5/2019 TIME: 2:44:34 PM
FILE: CCR_Permit-Dwg_23.dgn

IMPACTS THIS SHEET

WETLAND CLEARING IMPACTS = 0 SF (0.00 AC)
WETLAND FILL IMPACTS = 0 SF (0.00 AC)

STREAM IMPACTS = 87 LF (272 SF) (0.01 AC)
TRIB 16 = 87 LF (272 SF) (0.01 AC)

STREAM RELOCATIONS = 0 LF (0 SF) (0.00 AC)
EXCAVATION IMPACTS = 0 SF (0.00 AC)

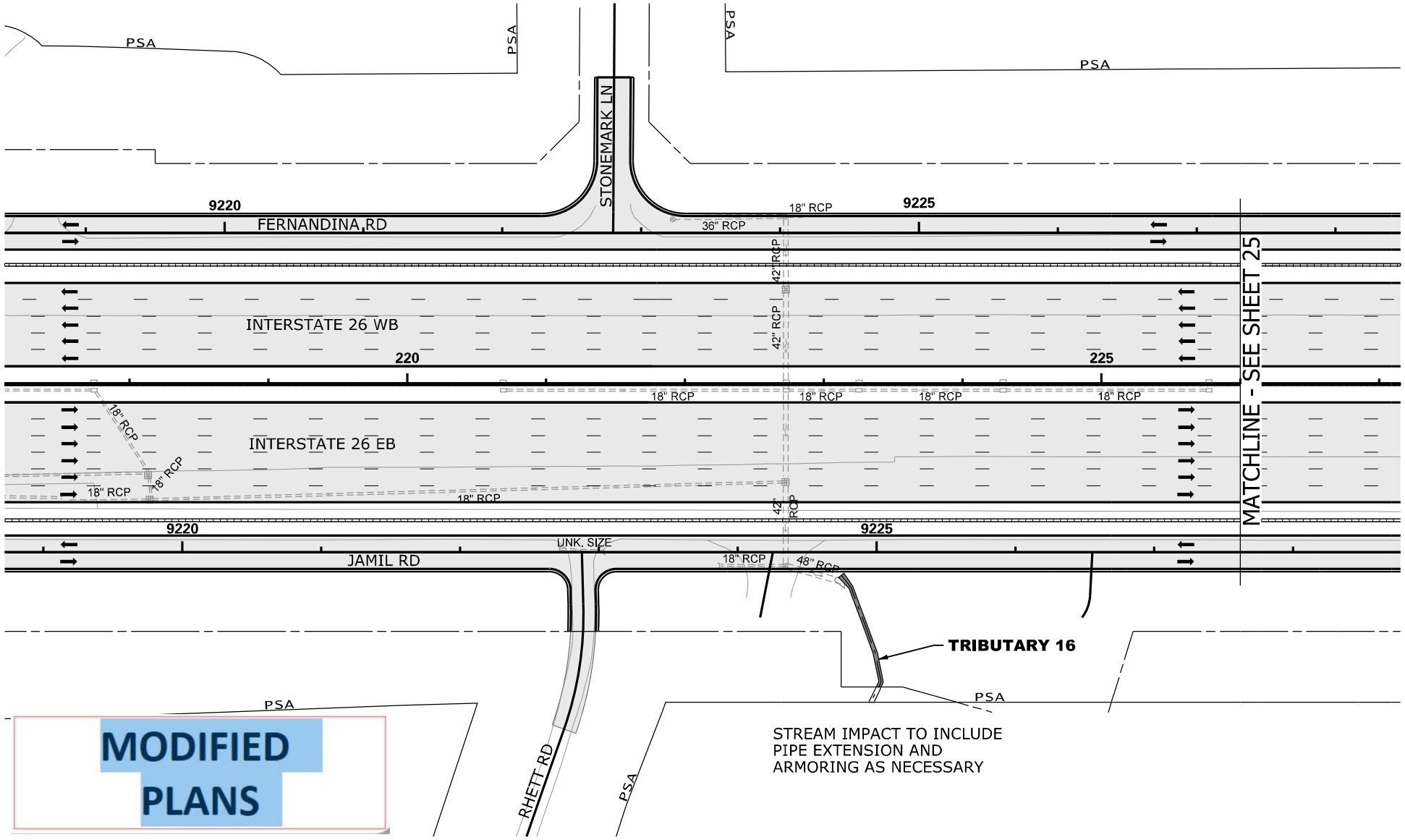

MODIFIED PLANS

N

0 100

GRAPHIC SCALE

LEGEND

- EXCAVATION IMPACT
- WETLAND
- PROPOSED PAVEMENT
- IMPACTED STREAM
- PERMANENT FILL IMPACT
- CLEARING IMPACT
- RELOCATED DITCH
- PERMIT BOUNDARY
- PROJECT STUDY AREA PSA
- PROP MEDIAN BARRIER WALL
- EXISTING ROAD
- EXISTING RAILROAD

CAROLINA CROSSROADS
PROJECT ID NO. P027662
RICHLAND COUNTY, SC
LEXINGTON COUNTY, SC
APPLICATION BY SCDOT
REVISED JANUARY 22, 2024

SCDOT
South Carolina Department of Transportation

TRIBUTARY 16

SHEET 24 OF 78

PLOT DRIVER:CCR_LETTER_PDF.pltcfg PENTABLE:HDR_Permit-Dwg.tbl
USER:CWOLFE DATE:11/5/2019 TIME:2:44:44 PM
FILE:CCR_Permit-Dwg_24.dgn

IMPACTS THIS SHEET

WETLAND CLEARING IMPACTS = 0 SF (0.00 AC)
WETLAND FILL IMPACTS = 3,727 SF (0.09 AC)
WETLAND 7 = 3,517 SF (0.08 AC)
WETLAND 47 = 210 SF (0.01 AC)

STREAM IMPACTS = 26 LF (126 SF) (0.01 AC)
TRIB 17 = 26 LF (126 SF) (0.01 AC)

STREAM RELOCATIONS = 0 LF (0 SF) (0.00 AC)
EXCAVATION IMPACTS = 0 SF (0.00 AC)

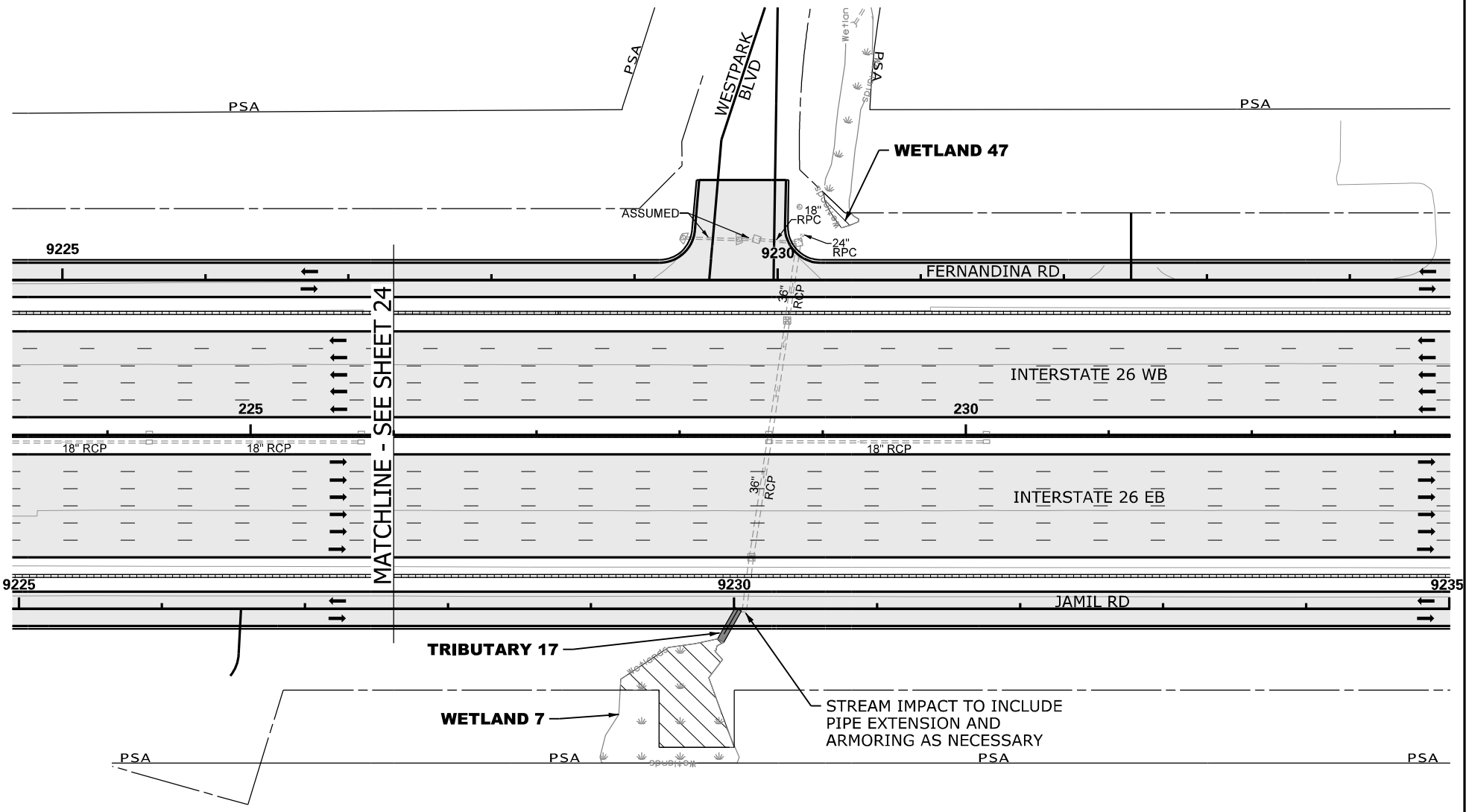

LEGEND

- EXCAVATION IMPACT
- WETLAND
- PROPOSED PAVEMENT
- IMPACTED STREAM
- PERMANENT FILL IMPACT
- CLEARING IMPACT
- RELOCATED DITCH
- PERMIT BOUNDARY
- PROJECT STUDY AREA PSA
- PROP MEDIAN BARRIER WALL
- EXISTING ROAD
- EXISTING RAILROAD

N

0 100

GRAPHIC SCALE

CAROLINA CROSSROADS
PROJECT ID NO. P027662
RICHLAND COUNTY, SC
LEXINGTON COUNTY, SC
APPLICATION BY SCDOT
REVISED JANUARY 22, 2024

South Carolina Department of Transportation

TRIBUTARY 17
WETLAND 7 & 47

SHEET 25 OF 78

PLOT DRIVER:CCR_LETTER_PDF.pltcfg PENTABLE:HDR_Permit-Dwg.tbl
USER:CWOLFE DATE:11/5/2019 TIME:2:44:54 PM
FILE:CCR_Permit-Dwg_25.dgn

IMPACTS THIS SHEET

WETLAND CLEARING IMPACTS = 0 SF (0.00 AC)
WETLAND FILL IMPACTS = 6,554 SF (0.15 AC)
WETLAND 8 = 6,554 SF (0.15 AC)

STREAM IMPACTS = 0 LF (0 SF) (0.00 AC)

STREAM RELOCATIONS = 0 LF (0 SF) (0.00 AC)
EXCAVATION IMPACTS = 0 SF (0.00 AC)

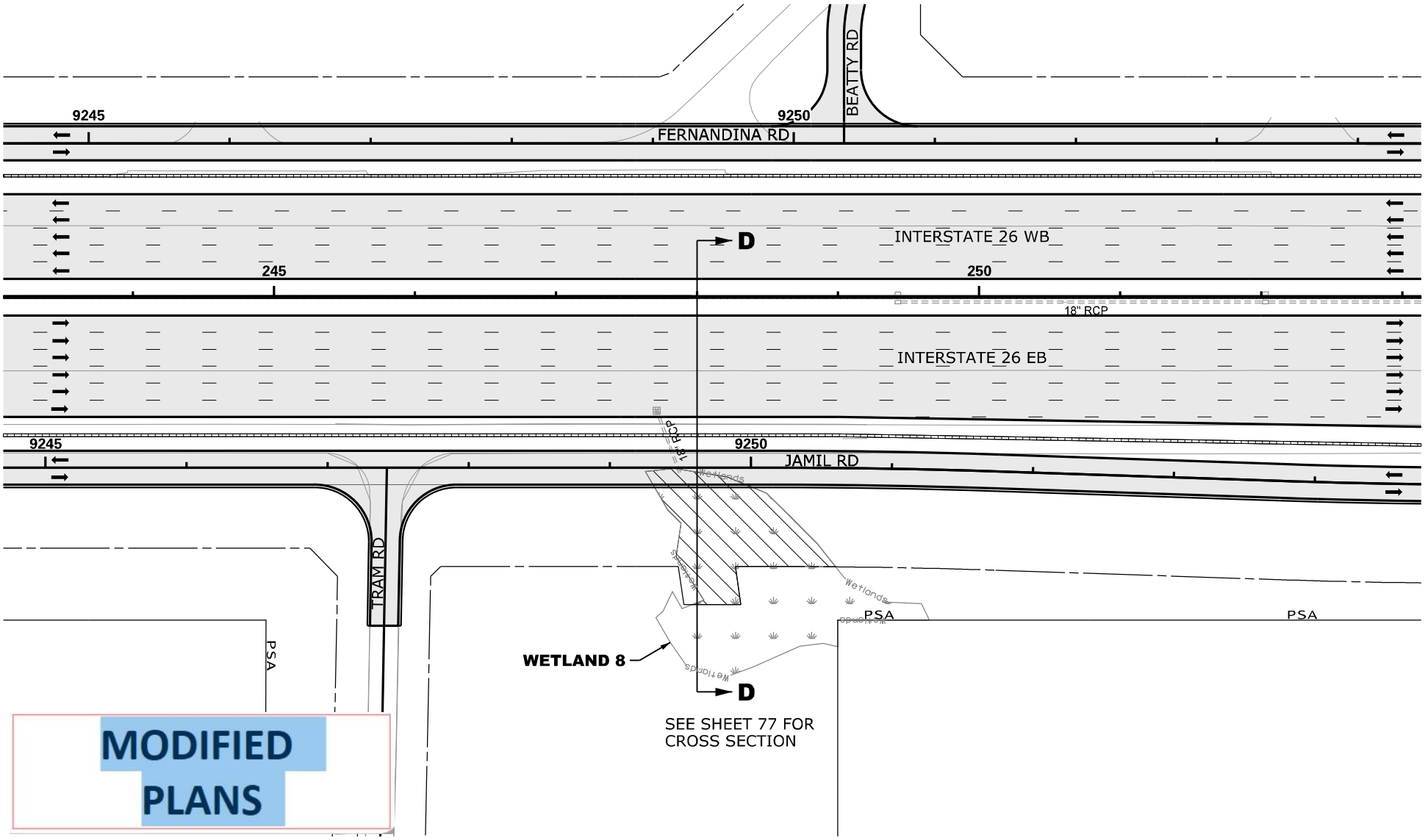

LEGEND

- EXCAVATION IMPACT
- WETLAND
- PROPOSED PAVEMENT
- IMPACTED STREAM
- PERMANENT FILL IMPACT
- CLEARING IMPACT
- RELOCATED DITCH
- PERMIT BOUNDARY
- PROJECT STUDY AREA PSA
- PROP MEDIAN BARRIER WALL
- EXISTING ROAD
- EXISTING RAILROAD

N

0 100

GRAPHIC SCALE

CAROLINA CROSSROADS
PROJECT ID NO. P027662
RICHLAND COUNTY, SC
LEXINGTON COUNTY, SC
APPLICATION BY SCDOT
REVISED JANUARY 22, 2024

South Carolina Department of Transportation

WETLAND 8

SHEET 26 OF 78

PLOT DRIVER:CCR_LETTER_PDF.pltcfg PENTABLE:HDR_Permit-Dwg.tbl
USER:CWOLFE DATE:11/5/2019 TIME:2:05:05 PM
FILE:CCR_Permit-Dwg_26.dgn

IMPACTS THIS SHEET

WETLAND CLEARING IMPACTS = 0 SF (0.00 AC)
WETLAND FILL IMPACTS = 0 SF (0.00 AC)

STREAM IMPACTS = 580 LF (3,930 SF) (0.09 AC)
TRIB 18 = 322 LF (2,379 SF) (0.05 AC)
TRIB 18 = 116 LF (910 SF) (0.02 AC)
TRIB 19 = 39 LF (151 SF) (0.01 AC)
TRIB 19 = 103 LF (490 SF) (0.01 AC)

STREAM RELOCATIONS = 0 LF (0 SF) (0.00 AC)
EXCAVATION IMPACTS = 0 SF (0.00 AC)

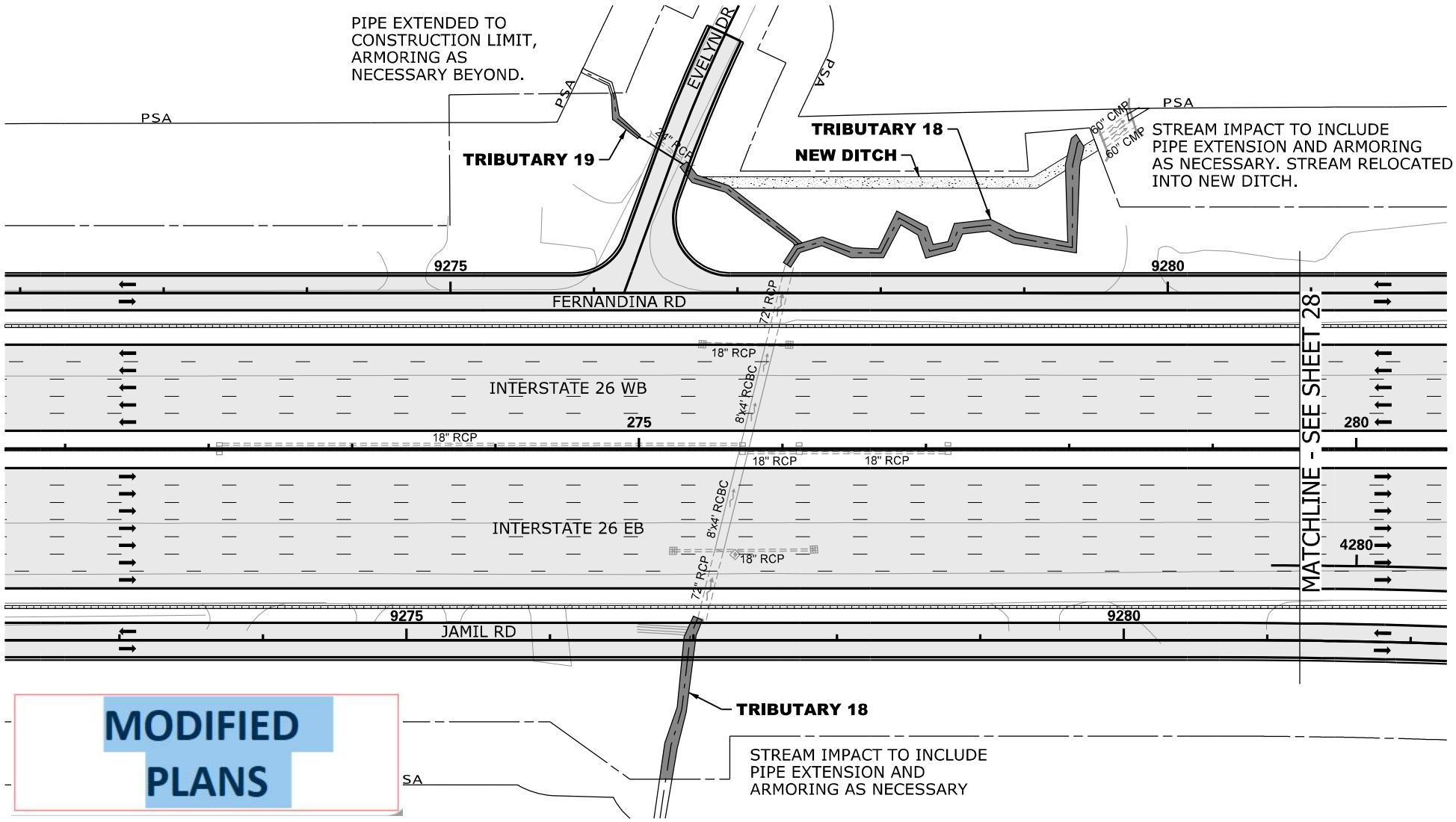

MODIFIED PLANS

LEGEND

- EXCAVATION IMPACT
- WETLAND
- PROPOSED PAVEMENT
- IMPACTED STREAM
- PERMANENT FILL IMPACT
- CLEARING IMPACT
- RELOCATED DITCH
- PERMIT BOUNDARY
- PROJECT STUDY AREA PSA
- PROP MEDIAN BARRIER WALL
- EXISTING ROAD
- EXISTING RAILROAD

N

0 100

GRAPHIC SCALE

CAROLINA CROSSROADS
PROJECT ID NO. P027662
RICHLAND COUNTY, SC
LEXINGTON COUNTY, SC
APPLICATION BY SCDOT
REVISED JANUARY 22, 2024

South Carolina Department of Transportation

TRIBUTARY 18 & 19

SHEET 27 OF 78

PLOT DRIVER:CCR_LETTER.PDF.pltcfg PENTABLE:HDR_Permit-Dwg.tbl
USER:CWOLFE DATE:11/5/2019 TIME:2:45:15 PM
FILE:CCR_Permit-Dwg_27.dgn

IMPACTS THIS SHEET

WETLAND CLEARING IMPACTS = 0 SF (0.00 AC)
WETLAND FILL IMPACTS = 0 SF (0.00 AC)

STREAM IMPACTS = 55 LF (308 SF) (0.01 AC)
TRIB 21 = 55 LF (308 SF) (0.01 AC)

STREAM RELOCATIONS = 0 LF (0 SF) (0.00 AC)
EXCAVATION IMPACTS = 0 SF (0.00 AC)

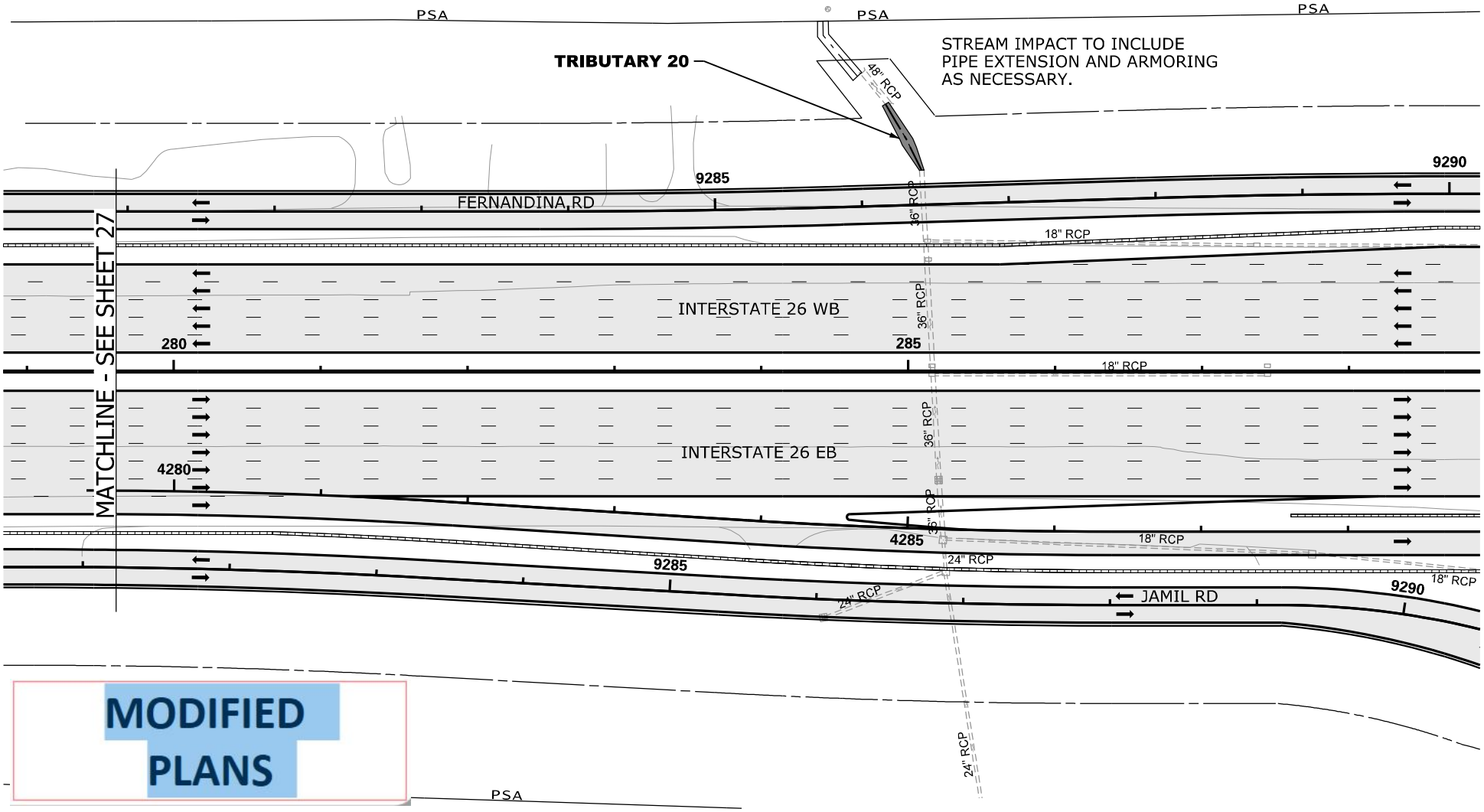

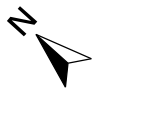

LEGEND

- EXCAVATION IMPACT
- WETLAND
- PROPOSED PAVEMENT
- IMPACTED STREAM
- PERMANENT FILL IMPACT
- CLEARING IMPACT
- RELOCATED DITCH
- PERMIT BOUNDARY
- PROJECT STUDY AREA PSA
- PROP MEDIAN BARRIER WALL
- EXISTING ROAD
- EXISTING RAILROAD

CAROLINA CROSSROADS
PROJECT ID NO. P027662
RICHLAND COUNTY, SC
LEXINGTON COUNTY, SC
APPLICATION BY SCDOT
REVISED JANUARY 22, 2024

SCDOT
South Carolina Department of Transportation

TRIBUTARY 20

SHEET 28 OF 78

PLOT DRIVER:CCR_LETTER_PDF.pltcfg PENTABLE:HDR_Permit-Dwg.tbl
USER:CWOLFE DATE:11/5/2019 TIME:2:05:26 PM
FILE:CCR_Permit-Dwg_28.dgn

IMPACTS THIS SHEET

WETLAND CLEARING IMPACTS = 0 SF (0.00 AC)
WETLAND FILL IMPACTS = 0 SF (0.00 AC)

STREAM IMPACTS = 81 LF (2,057 SF) (0.05 AC)
TRIB 21 = 81 LF (2,057 SF) (0.05 AC)

STREAM RELOCATIONS = 0 LF (0 SF) (0.00 AC)
EXCAVATION IMPACTS = 0 SF (0.00 AC)

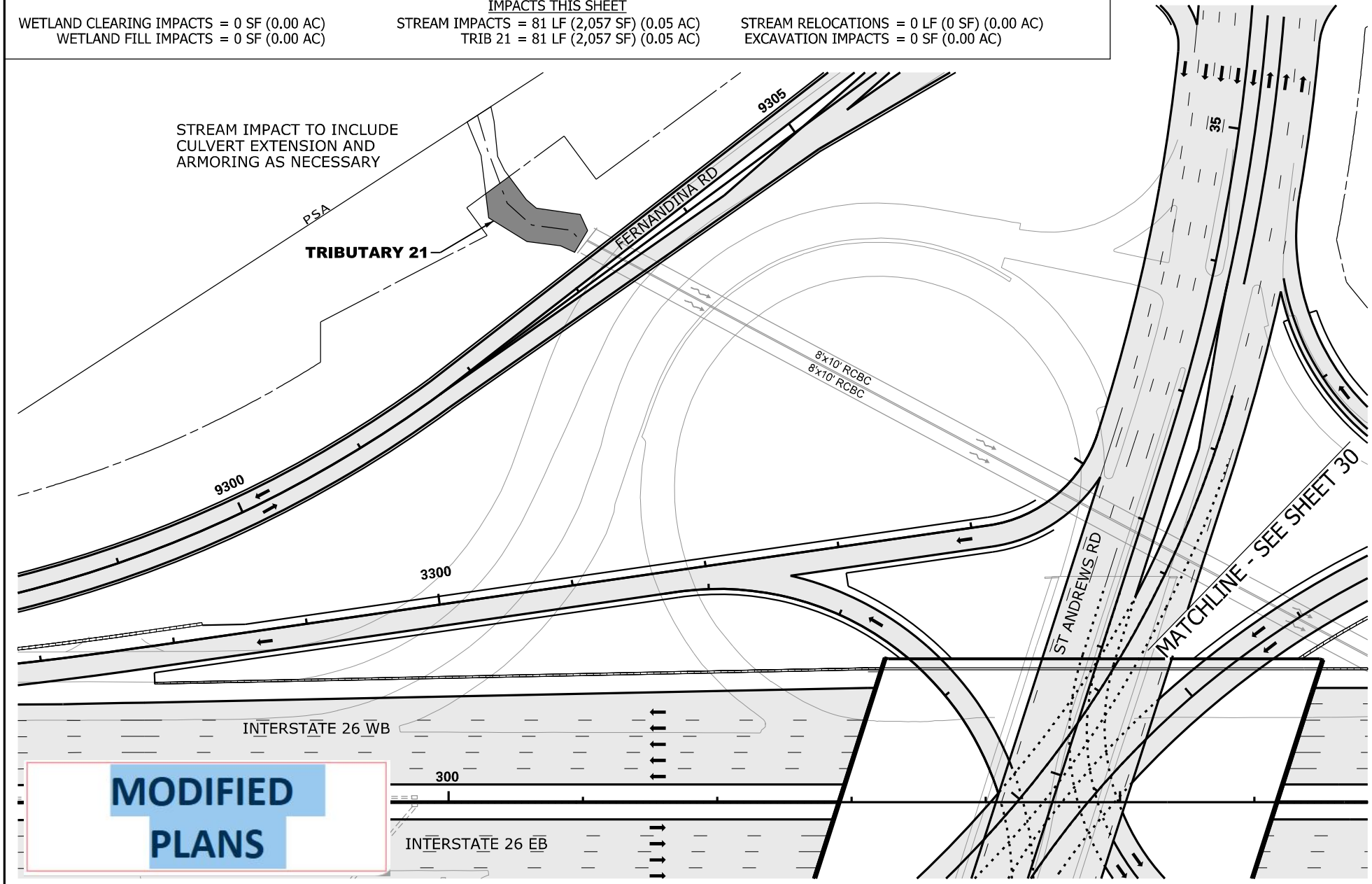

N

0 100

GRAPHIC SCALE

LEGEND

- EXCAVATION IMPACT
- WETLAND
- PROPOSED PAVEMENT
- IMPACTED STREAM
- PERMANENT FILL IMPACT
- CLEARING IMPACT
- RELOCATED DITCH
- PERMIT BOUNDARY
- PROJECT STUDY AREA PSA
- PROP MEDIAN BARRIER WALL
- EXISTING ROAD
- EXISTING RAILROAD

CAROLINA CROSSROADS
PROJECT ID NO. P027662
RICHLAND COUNTY, SC
LEXINGTON COUNTY, SC
APPLICATION BY SCDOT
REVISED JANUARY 22, 2024

SCDOT
South Carolina Department of Transportation

TRIBUTARY 21

SHEET 29 OF 78

PLOT DRIVER:CCR_LETTER_PDF.pltcfg PENTABLE:HDR_Permit-Dwg.tbl
USER:CWOLFE DATE:11/5/2019 TIME:2:05:35 PM
FILE:CCR_Permit-Dwg_29.dgn

IMPACTS THIS SHEET
WETLAND CLEARING IMPACTS = 0 SF (0.00 AC)
WETLAND FILL IMPACTS = 0 SF (0.00 AC)

IMPACTS THIS SHEET
STREAM IMPACTS = 136 LF (1,865 SF) (0.04 AC)
TRIB 21 = 136 LF (1,865 SF) (0.04 AC)
STREAM RELOCATIONS = 0 LF (0 SF) (0.00 AC)
EXCAVATION IMPACTS = 0 SF (0.00 AC)

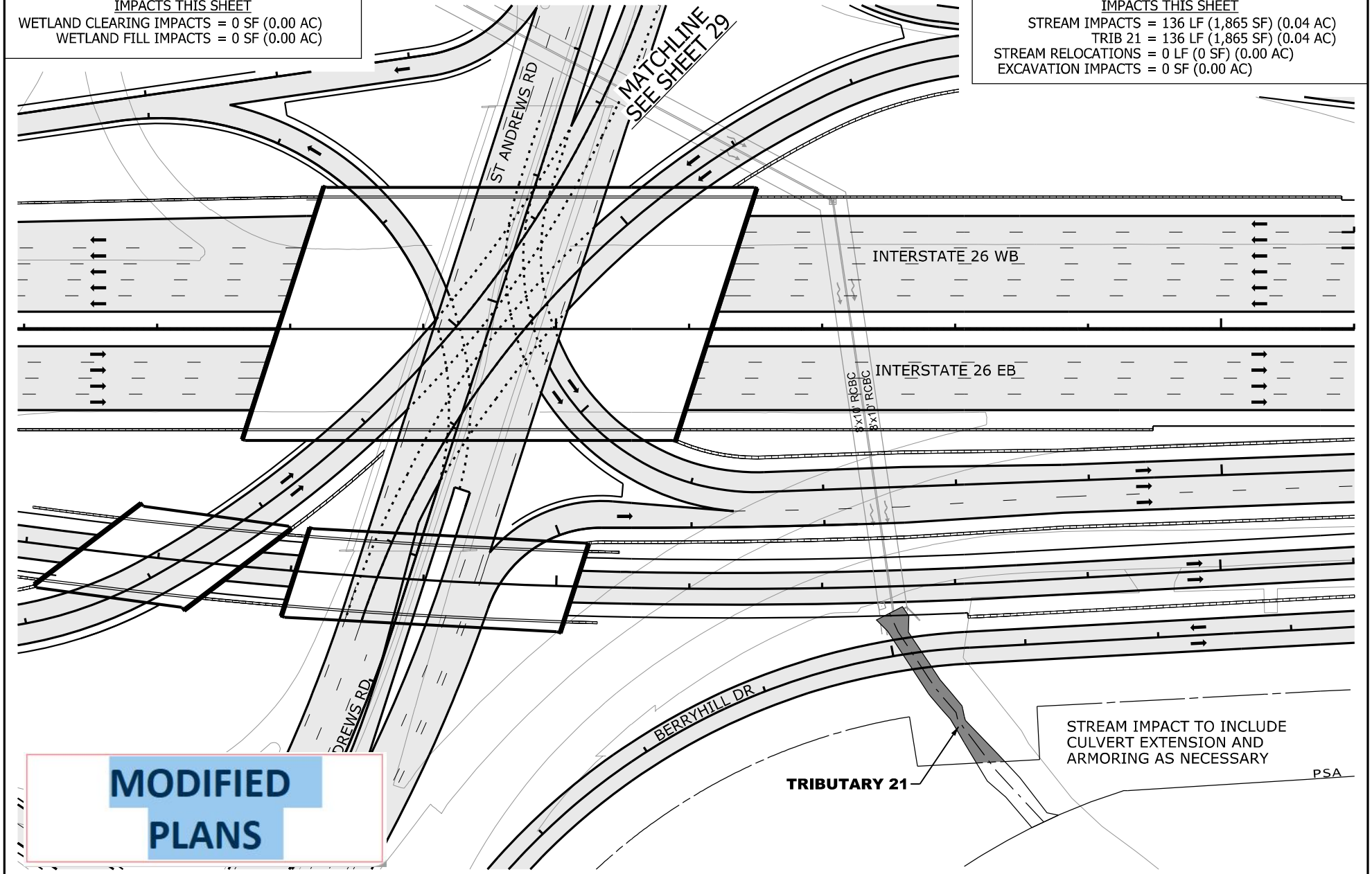

LEGEND

- EXCAVATION IMPACT
- WETLAND
- PROPOSED PAVEMENT
- IMPACTED STREAM
- PERMANENT FILL IMPACT
- CLEARING IMPACT
- RELOCATED DITCH
- PERMIT BOUNDARY
- PROJECT STUDY AREA PSA
- PROP MEDIAN BARRIER WALL
- EXISTING ROAD
- EXISTING RAILROAD

N

0 100

GRAPHIC SCALE

CAROLINA CROSSROADS
PROJECT ID NO. P027662
RICHLAND COUNTY, SC
LEXINGTON COUNTY, SC
APPLICATION BY SCDOT
REVISED JANUARY 22, 2024

SCDOT
South Carolina Department of Transportation

TRIBUTARY 21

SHEET 30 OF 78

PLOT DRIVER:CCR_LETTER_PDF.pltcfg PENTABLE:HDR_Permit-Dwg.tbl
USER:CWOLFE DATE:11/5/2019 TIME:2:45:45 PM
FILE:CCR_Permit-Dwg_30.dgn

IMPACTS THIS SHEET

WETLAND CLEARING IMPACTS = 0 SF (0.00 AC)
WETLAND FILL IMPACTS = 0 SF (0.00 AC)

STREAM IMPACTS = 128 LF (1,154 SF) (0.03 AC)
TRIB 22 = 128 LF (1,154 SF) (0.03 AC)

STREAM RELOCATIONS = 0 LF (0 SF) (0.00 AC)
EXCAVATION IMPACTS = 0 SF (0.00 AC)
DET AREA 49

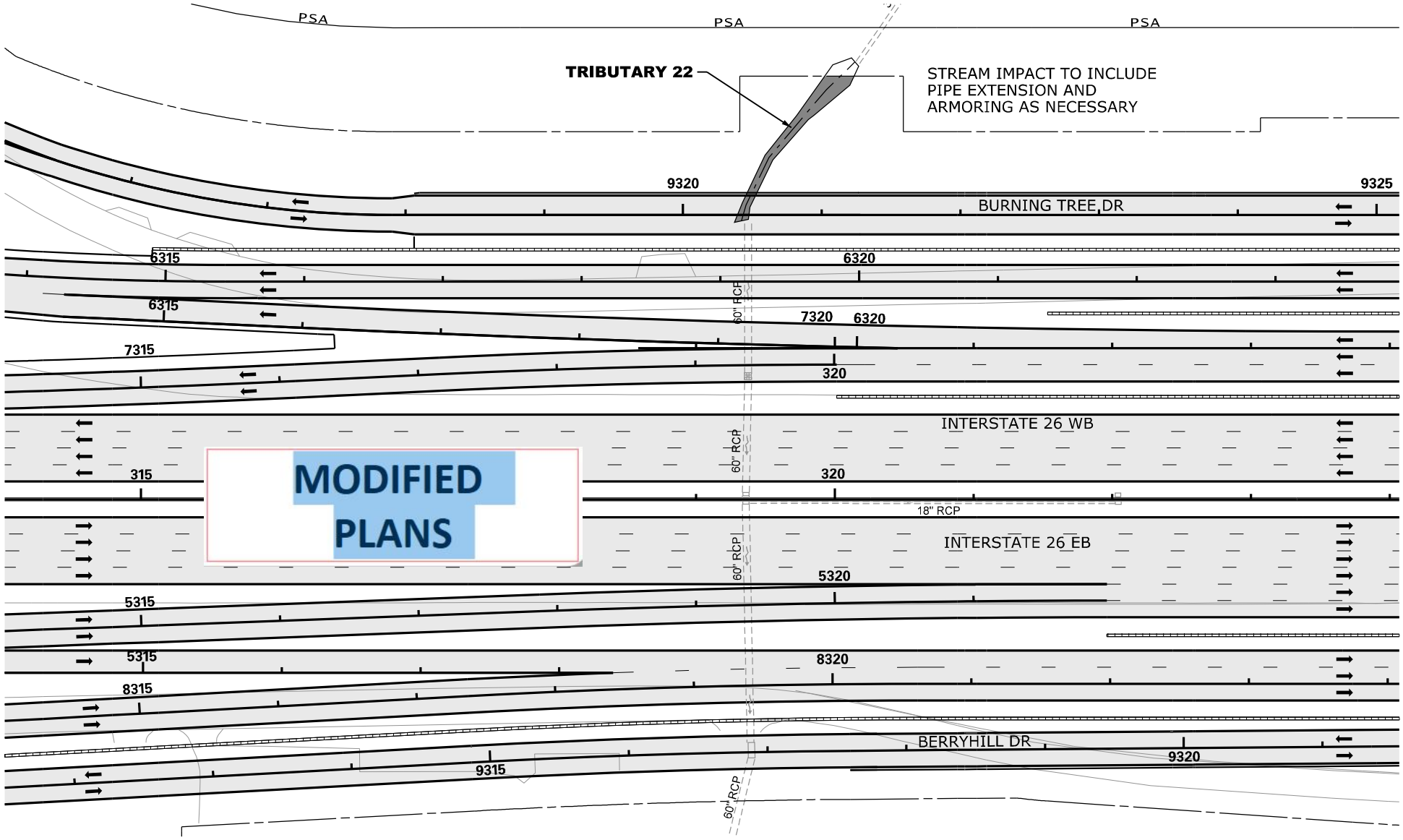

N

0 100

GRAPHIC SCALE

LEGEND

- EXCAVATION IMPACT
- WETLAND
- PROPOSED PAVEMENT
- IMPACTED STREAM
- PERMANENT FILL IMPACT
- CLEARING IMPACT
- RELOCATED DITCH
- PERMIT BOUNDARY
- PROJECT STUDY AREA PSA
- PROP MEDIAN BARRIER WALL
- EXISTING ROAD
- EXISTING RAILROAD

CAROLINA CROSSROADS
PROJECT ID NO. P027662
RICHLAND COUNTY, SC
LEXINGTON COUNTY, SC
APPLICATION BY SCDOT
REVISED JANUARY 22, 2024

SCDOT
South Carolina Department of Transportation

TRIBUTARY 22

SHEET 31 OF 78

PLOT DRIVER:CCR_LETTER_PDF.pltcfg PENTABLE:HDR_Permit-Dwg.tbl
USER:CWOLFE DATE:11/5/2019 TIME:2:05:56 PM
FILE:CCR_Permit-Dwg.3.dgn

IMPACTS THIS SHEET

WETLAND CLEARING IMPACTS = 0 SF (0.00 AC)
WETLAND FILL IMPACTS = 0 SF (0.00 AC)

STREAM IMPACTS = 483 LF (2,384 SF) (0.06 AC)
TRIB 41 = 337 LF (2,022 SF) (0.05 AC)
TRIB 42 = 146 LF (362 SF) (0.01 AC)

STREAM RELOCATIONS = 0 LF (0 SF) (0.00 AC)
EXCAVATION IMPACTS = 0 SF (0.00 AC)

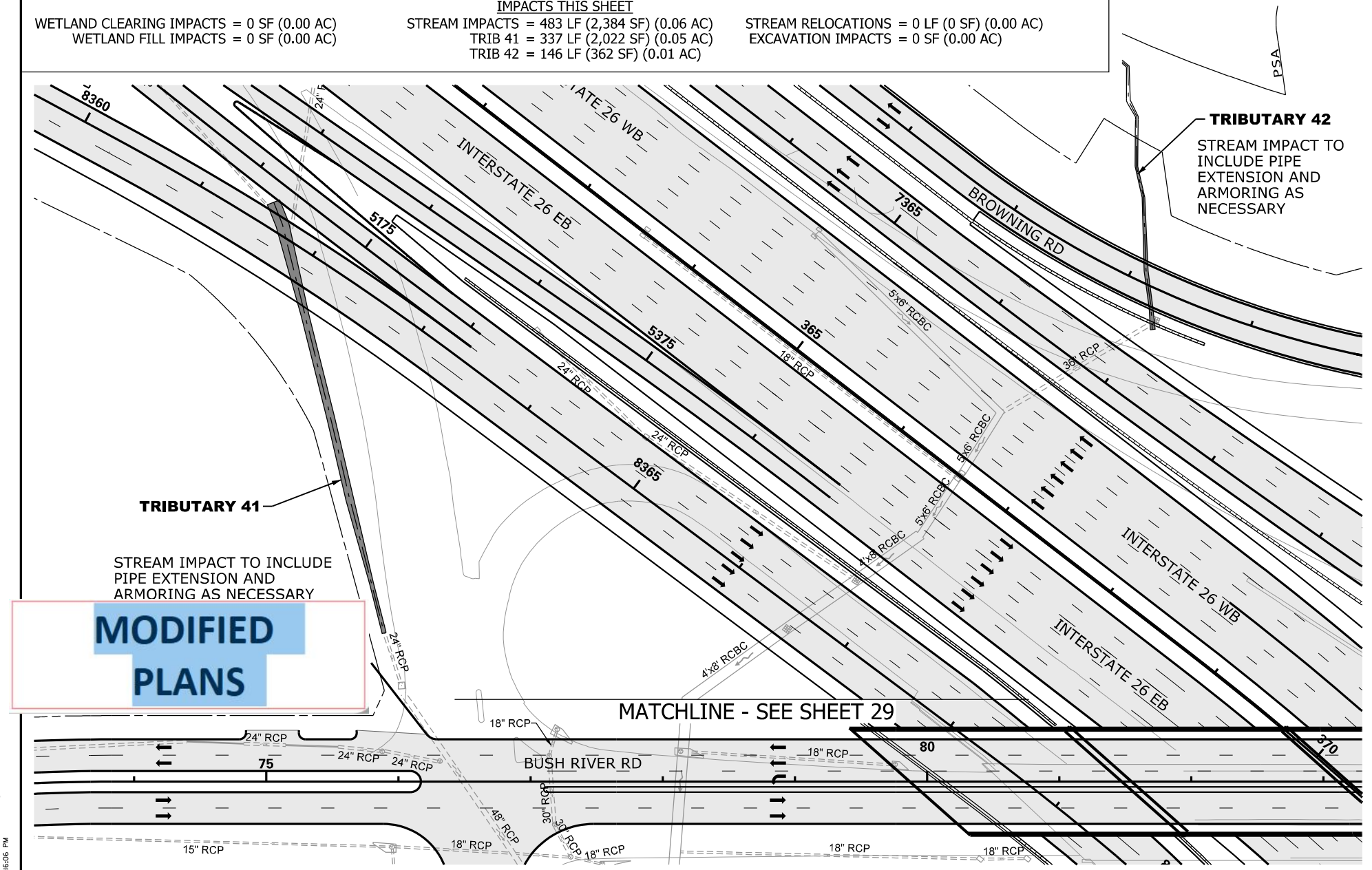

N

0 100

GRAPHIC SCALE

LEGEND

- EXCAVATION IMPACT
- WETLAND
- PROPOSED PAVEMENT
- IMPACTED STREAM
- PERMANENT FILL IMPACT
- CLEARING IMPACT
- RELOCATED DITCH
- PERMIT BOUNDARY
- PROJECT STUDY AREA PSA
- PROP MEDIAN BARRIER WALL
- EXISTING ROAD
- EXISTING RAILROAD

CAROLINA CROSSROADS
PROJECT ID NO. P027662
RICHLAND COUNTY, SC
LEXINGTON COUNTY, SC
APPLICATION BY SCDOT
REVISED JANUARY 22, 2024

SCDOT
South Carolina Department of Transportation

TRIBUTARY 41 & 42

SHEET 32 OF 78

PLOT DRIVER:CCR_LETTER_PDF.pltcfg PENTABLE:HDR_Permit-Dwg.tbl
USER:CWOLFE DATE:11/5/2019 TIME:2:46:06 PM
FILE:CCR_Permit-Dwg_32.dgn

IMPACTS THIS SHEET

WETLAND CLEARING IMPACTS = 0 SF (0.00 AC)
WETLAND FILL IMPACTS = 0 SF (0.00 AC)

STREAM IMPACTS = 164 LF (742 SF) (0.02 AC)
TRIB 42 = 164 LF (742 SF) (0.02 AC)

STREAM RELOCATIONS = 0 LF (0 SF) (0.00 AC)
EXCAVATION IMPACTS = 0 SF (0.00 AC)

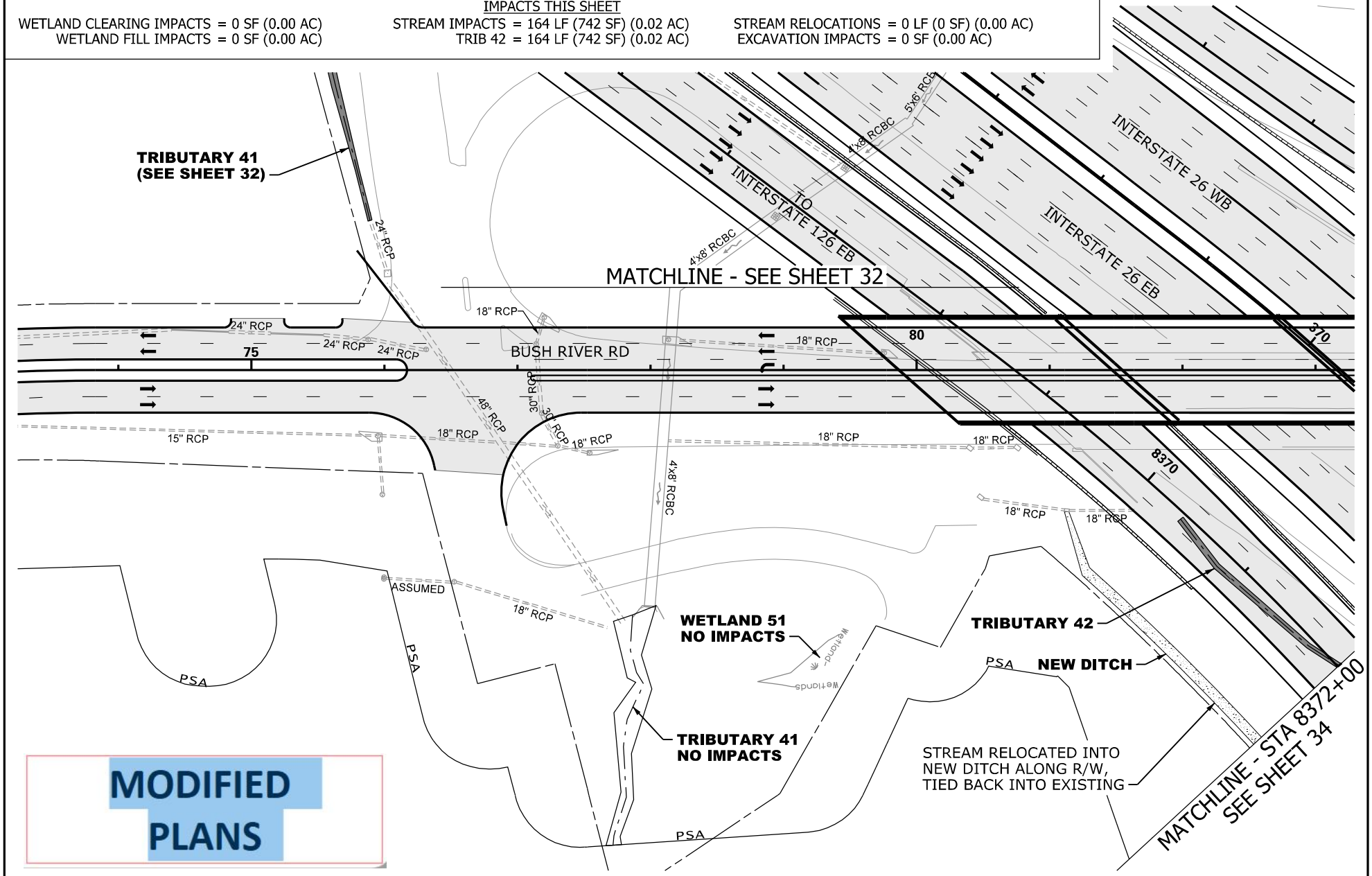

N

0 100

GRAPHIC SCALE

LEGEND

- EXCAVATION IMPACT
- WETLAND
- PROPOSED PAVEMENT
- IMPACTED STREAM
- PERMANENT FILL IMPACT
- CLEARING IMPACT
- RELOCATED DITCH
- PERMIT BOUNDARY
- PROJECT STUDY AREA PSA
- PROP MEDIAN BARRIER WALL
- EXISTING ROAD
- EXISTING RAILROAD

CAROLINA CROSSROADS
PROJECT ID NO. P027662
RICHLAND COUNTY, SC
LEXINGTON COUNTY, SC
APPLICATION BY SCDOT
REVISED JANUARY 22, 2024

South Carolina Department of Transportation

TRIBUTARY 42

SHEET 33 OF 78

PLOT DRIVER:CCR_LETTER_PDF.pltcfg PENTABLE:HDR_Permit-Dwg.tbl
USER:CWOLFE DATE:11/5/2019 TIME:2:16:16 PM
FILE:CCR_Permit-Dwg_33.dgn

IMPACTS THIS SHEET

WETLAND CLEARING IMPACTS = 0 SF (0.00 AC)
WETLAND FILL IMPACTS = 2,024 SF (0.05 AC)
WETLAND 20 = 2,024 SF (0.05 AC)

STREAM IMPACTS = 837 LF (7,858 SF) (0.19 AC)
TRIB 42 = 512 LF (1,831 SF) (0.05 AC)
TRIB 43 = 325 LF (6,027 SF) (0.14 AC)

STREAM RELOCATIONS = 0 LF (0 SF) (0.00 AC)
EXCAVATION IMPACTS = 6213 SF (0.15 AC)
DET AREA 49 = 6213 SF (0.15 AC)

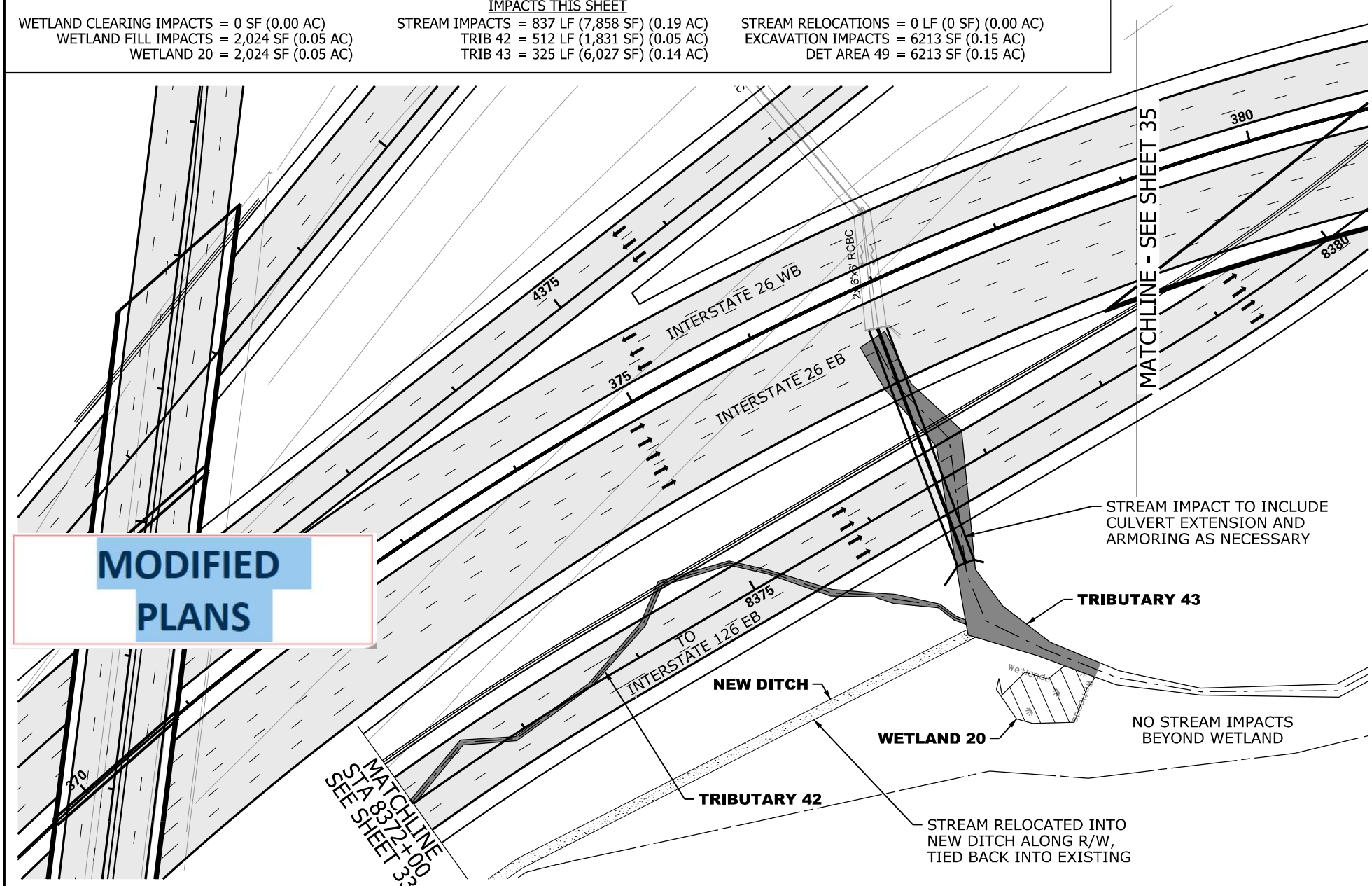

N

0 100
GRAPHIC SCALE

LEGEND

- EXCAVATION IMPACT
- WETLAND
- PROPOSED PAVEMENT
- IMPACTED STREAM
- PERMANENT FILL IMPACT
- CLEARING IMPACT
- RELOCATED DITCH
- PERMIT BOUNDARY
- PROJECT STUDY AREA PSA
- PROP MEDIAN BARRIER WALL
- EXISTING ROAD
- EXISTING RAILROAD

CAROLINA CROSSROADS
PROJECT ID NO. P027662
RICHLAND COUNTY, SC
LEXINGTON COUNTY, SC
APPLICATION BY SCDOT
REVISED JANUARY 22, 2024

SCDOT
South Carolina Department of Transportation

TRIBUTARY 42, 43
WETLAND 20

SHEET 34 OF 78

PLOT DRIVER:CCR_LETTER_PDF.pltcfg PENTABLE:HDR_Permit-Dwg.tbl
USER:CWOLFE DATE:11/5/2019 TIME:2:16:27 PM
FILE:CCR_Permit-Dwg_34.dgn

IMPACTS THIS SHEET

WETLAND CLEARING IMPACTS = 6,814 SF (0.16 AC)
WETLAND 21 = 6,814 SF (0.16 AC)
WETLAND FILL IMPACTS = 1,862 SF (0.05 AC)
WETLAND 21 = 1,862 SF (0.05 AC)

STREAM IMPACTS = 0 LF (0 SF) (0.00 AC)

STREAM RELOCATIONS = 0 LF (0 SF) (0.00 AC)
EXCAVATION IMPACTS = 0 SF (0.00 AC)

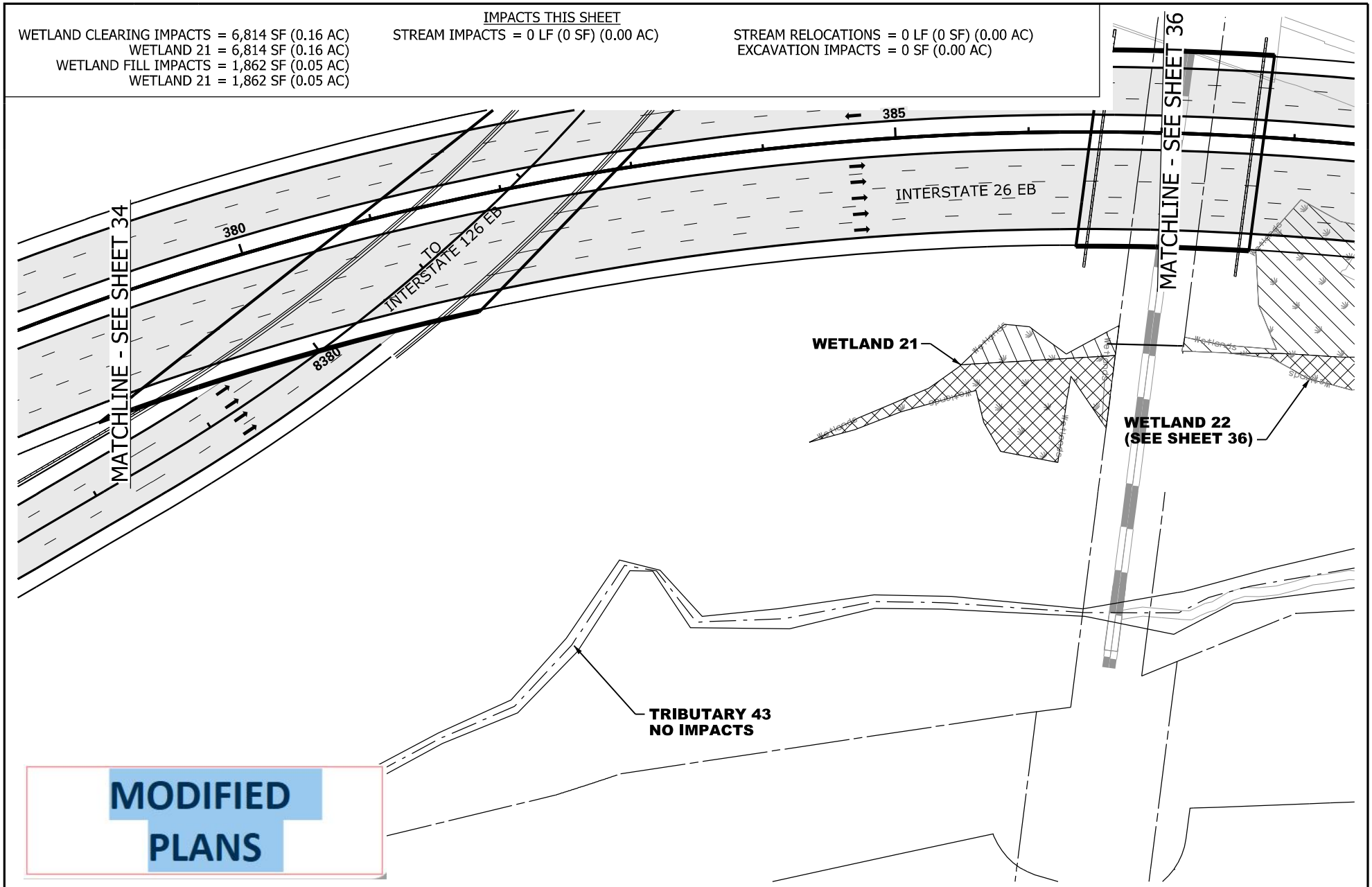

MODIFIED PLANS

N

0 100

GRAPHIC SCALE

LEGEND

- EXCAVATION IMPACT
- WETLAND
- PROPOSED PAVEMENT
- IMPACTED STREAM
- PERMANENT FILL IMPACT
- CLEARING IMPACT
- RELOCATED DITCH
- PERMIT BOUNDARY
- PROJECT STUDY AREA PSA
- PROP MEDIAN BARRIER WALL
- EXISTING ROAD
- EXISTING RAILROAD

CAROLINA CROSSROADS
PROJECT ID NO. P027662
RICHLAND COUNTY, SC
LEXINGTON COUNTY, SC
APPLICATION BY SCDOT
REVISED JANUARY 22, 2024

SCDOT
South Carolina Department of Transportation

WETLAND 21

SHEET 35 OF 78

PLOT DRIVER:CCR_LETTER_PDF.pltcfg PENTABLE:HDR_Permit-Dwg.tbl
USER:CWOLFE DATE:11/5/2019 TIME:2:16:37 PM
FILE:CCR_Permit-Dwg_35.dgn

IMPACTS THIS SHEET

WETLAND CLEARING IMPACTS = 4,333 SF (0.10 AC)
WETLAND 22 = 4,333 SF (0.10 AC)
WETLAND FILL IMPACTS = 20,881 SF (0.48 AC)
WETLAND 22 = 20,881 SF (0.48 AC)

STREAM IMPACTS = 0 LF (0 SF) (0.00 AC)

STREAM RELOCATIONS = 0 LF (0 SF) (0.00 AC)
EXCAVATION IMPACTS = 0 SF (0.00 AC)

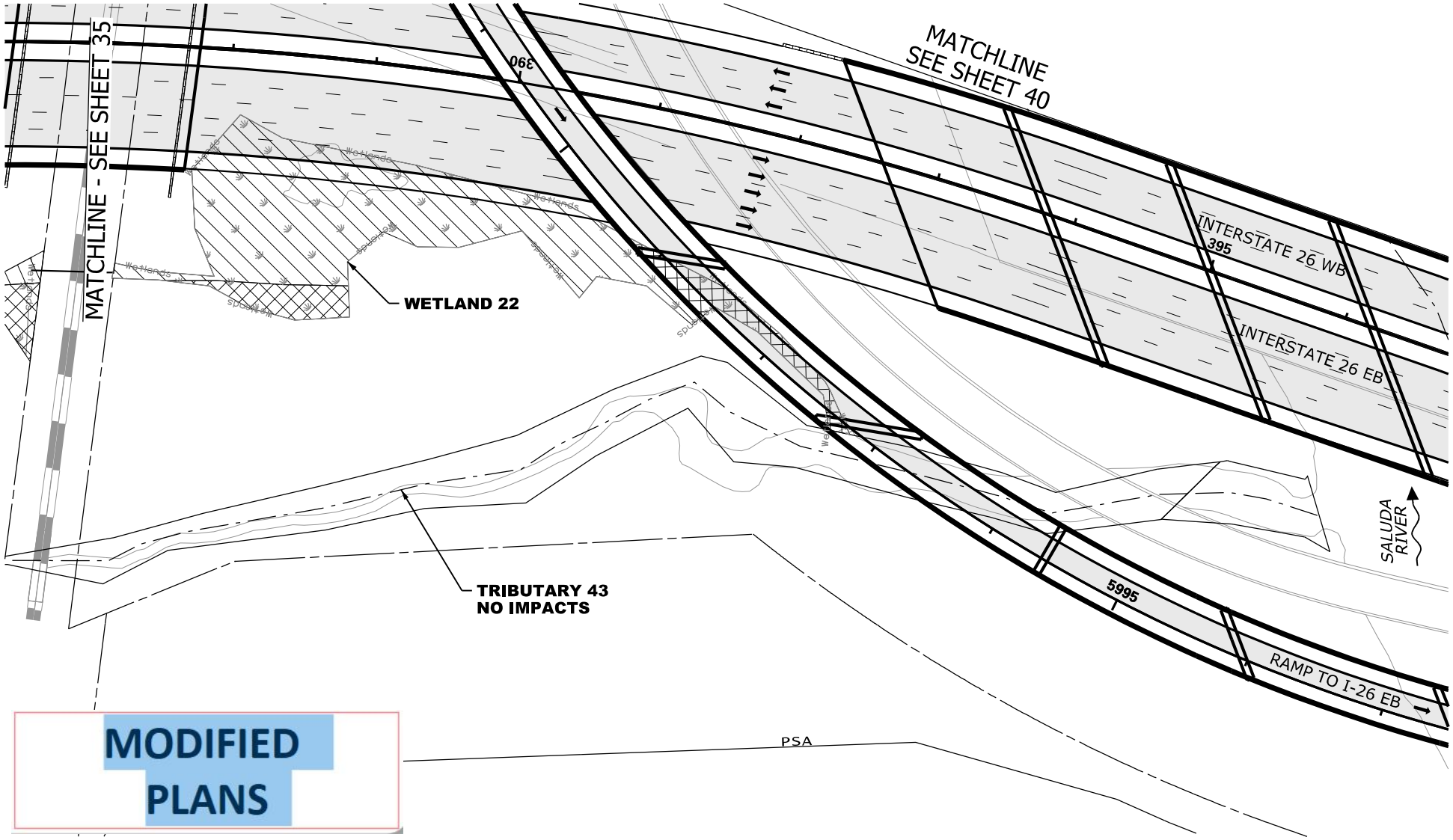

MODIFIED PLANS

N

0 100
GRAPHIC SCALE

LEGEND

- EXCAVATION IMPACT
- WETLAND
- PROPOSED PAVEMENT
- IMPACTED STREAM
- PERMANENT FILL IMPACT
- CLEARING IMPACT
- RELOCATED DITCH
- PERMIT BOUNDARY
- PROJECT STUDY AREA PSA
- PROP MEDIAN BARRIER WALL
- EXISTING ROAD
- EXISTING RAILROAD

CAROLINA CROSSROADS
PROJECT ID NO. P027662
RICHLAND COUNTY, SC
LEXINGTON COUNTY, SC
APPLICATION BY SCDOT
REVISED JANUARY 22, 2024

SCDOT
South Carolina Department of Transportation

WETLAND 22

SHEET 36 OF 78

PLOT DRIVER:CCR_LETTER.PDF.pltcfg PENTABLE:HDR_Permit-Dwg.tbl
USER:CWOLFE DATE:11/5/2019 TIME:2:46:51 PM
FILE:CCR_Permit-Dwg_36.dgn

PHASE 1 IMPACTS THIS SHEET

WETLAND FILL IMPACTS = 2,055 SF (0.06 AC)
WETLAND 33 = 923 SF (0.02 AC)
WETLAND 34 = 1,132 SF (0.04 AC)

STREAM IMPACTS = 796 LF (3,717 SF) (0.10 AC)
TRIBUTARY 50 = 49 LF (265 SF) (0.01 AC)
TRIBUTARY 50 = 712 LF (3,358 SF) (0.08 AC)
TRIBUTARY 52 = 35 LF (94 SF) (0.01 AC)

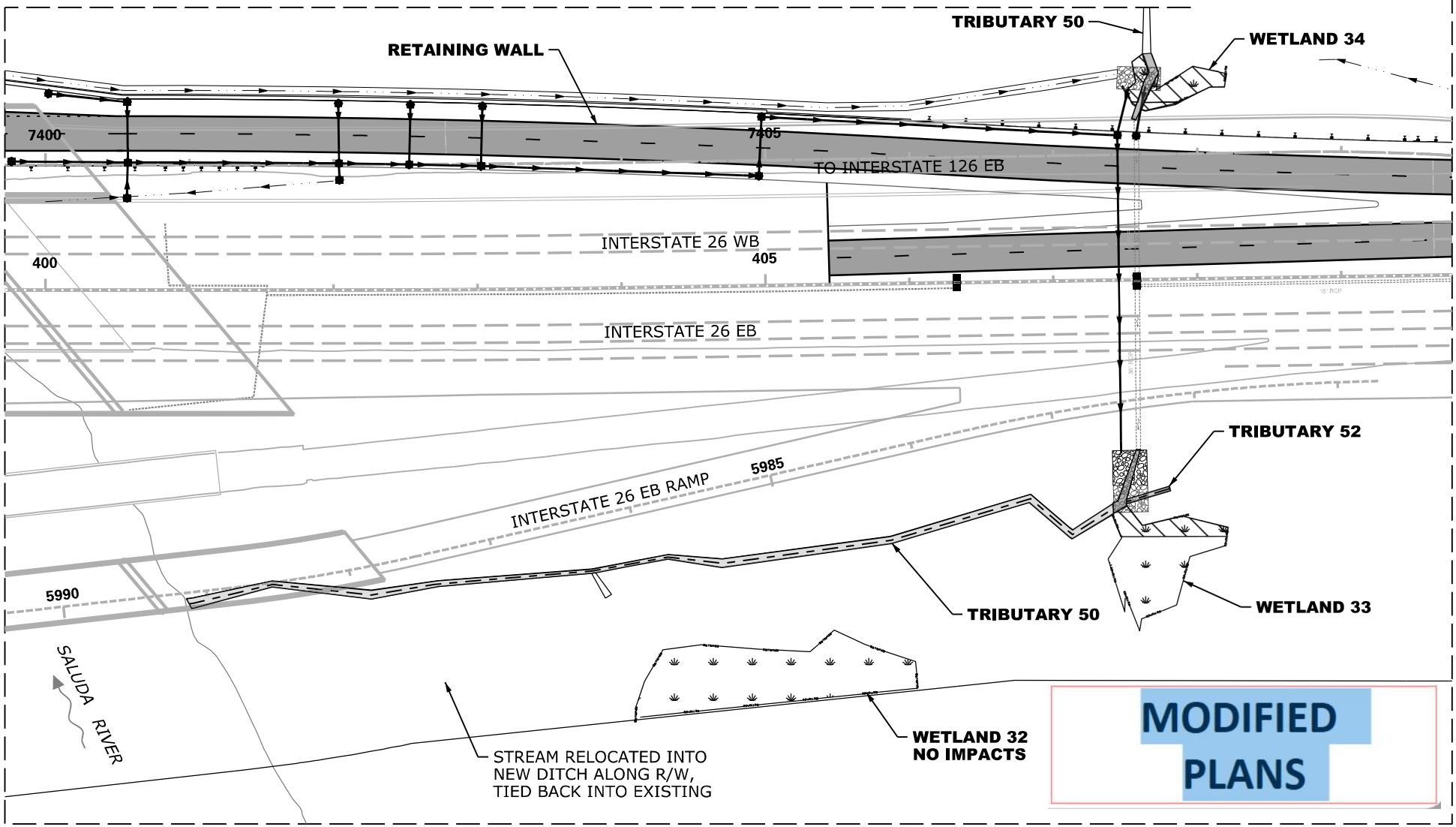

N

0 100

GRAPHIC SCALE

LEGEND

- EXCAVATION IMPACT
- WETLAND
- MODIFIED DESIGN
- PERMITTED DESIGN
- IMPACTED STREAM
- PERMANENT FILL IMPACT
- CLEARING IMPACT
- RELOCATED DITCH
- PERMIT BOUNDARY
- PROJECT STUDY AREA
- PROP MEDIAN BARRIER WALL
- EXISTING ROAD
- EXISTING RAILROAD

CAROLINA CROSSROADS
PROJECT ID NO. P027662
RICHLAND COUNTY, SC
LEXINGTON COUNTY, SC
APPLICATION BY SCDOT
REVISED JANUARY 22, 2024

SCDOT
South Carolina Department of Transportation

TRIBUTARY 50
WETLAND 33, 34

SHEET 37 OF 78

PLOT DRIVER:$PLTDRVS$ PENTABLE:$PENTBLS$
USER:$USER$ DATE:$DATE$
FILE:$FILE$ TIME:$TIME$

PHASE 1 IMPACTS THIS SHEET

CRANE CROSSING ACCESS FOOTPRINT = 30 LF (420 SF)
(0.01 AC)

*TEMPORARY ACCESS MATERIALS WILL BE REMOVED AND AREA RETURNED TO NATURAL CONTOURS WITH BANKS APPROPRIATELY STABILIZED UPON REMOVAL

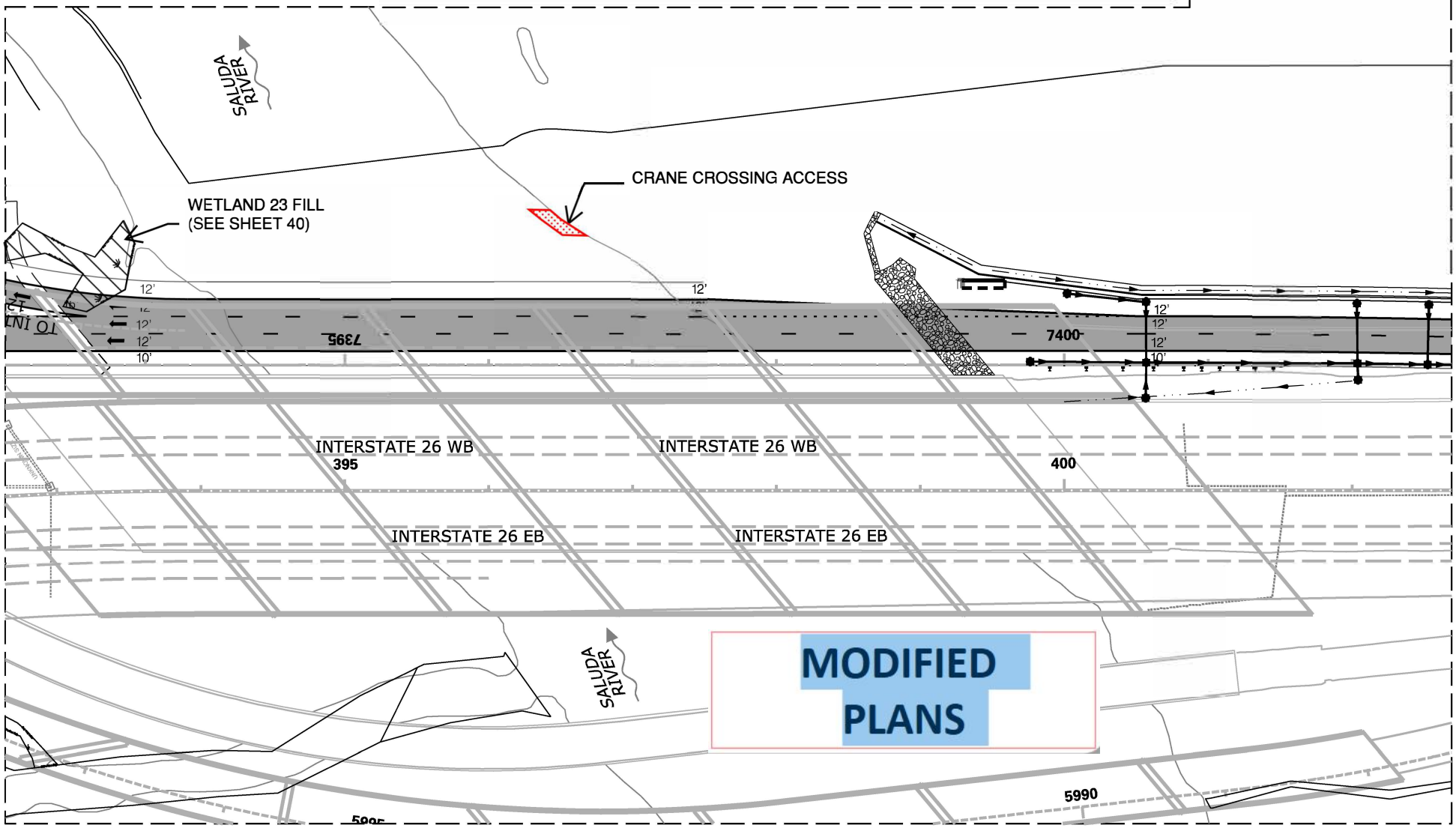

N

0 100

GRAPHIC SCALE

LEGEND

- EXCAVATION IMPACT
- WETLAND
- MODIFIED DESIGN
- PERMITTED DESIGN
- IMPACTED STREAM
- PERMANENT FILL IMPACT
- CLEARING IMPACT
- RELOCATED DITCH
- PERMIT BOUNDARY
- PROJECT STUDY AREA
- PROP MEDIAN BARRIER WALL
- EXISTING ROAD
- EXISTING RAILROAD

CAROLINA CROSSROADS
PROJECT ID NO. P027662
RICHLAND COUNTY, SC
LEXINGTON COUNTY, SC
APPLICATION BY SCDOT
REVISED JANUARY 22, 2024

SCDOT
South Carolina Department of Transportation

PLOT DRIVER: $PLTDRV$ PENTABLE: $PENTBL$
USER: $USER$ DATE: $DATE$
FILE: $FILE$ TIME: $TIME$

PHASE 1 IMPACTS THIS SHEET

WETLAND CLEARING IMPACTS = 0 SF (0.00 AC)

WETLAND FILL IMPACTS = 0 SF (0.00 AC)

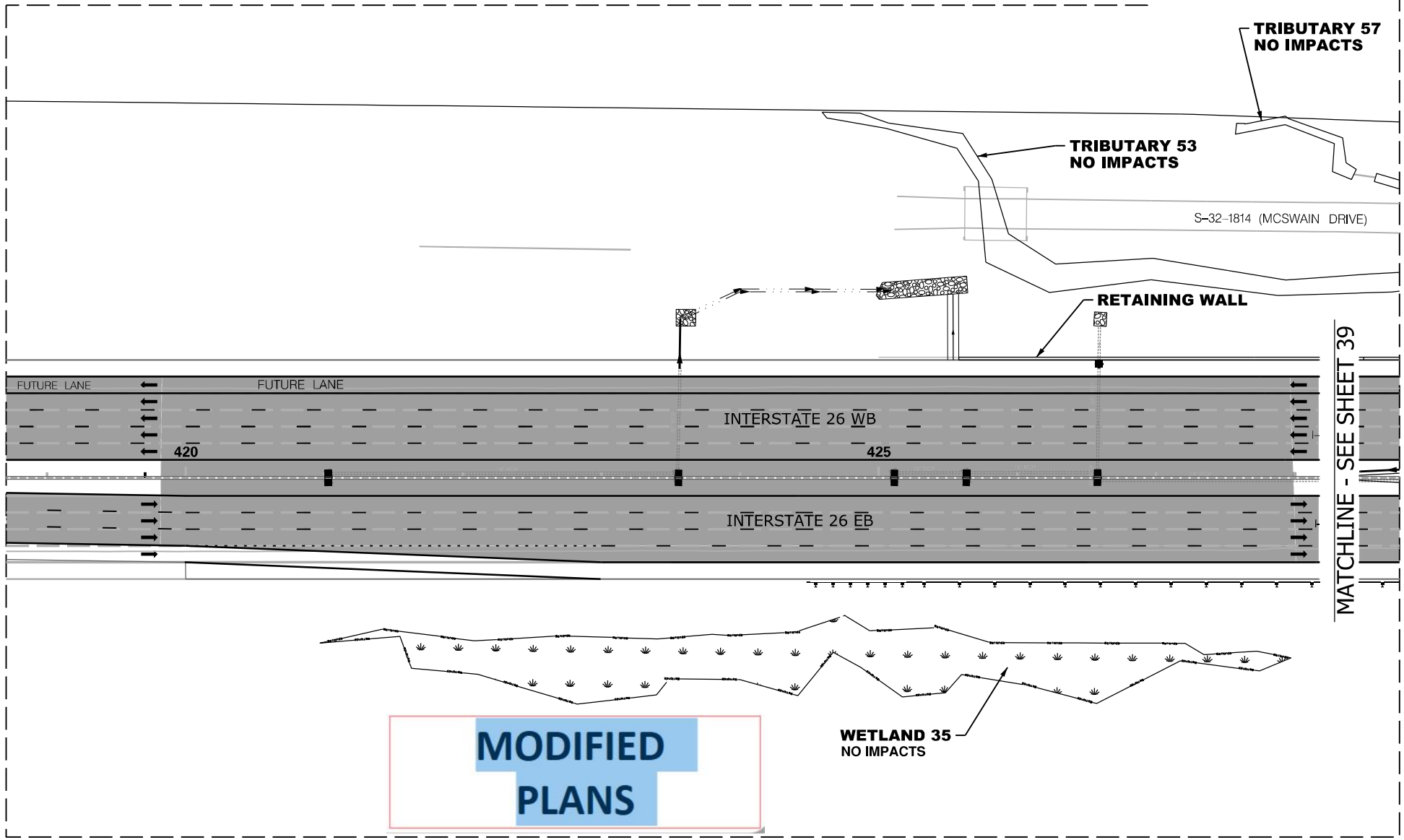

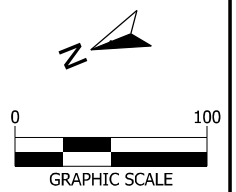

LEGEND

- EXCAVATION IMPACT
- WETLAND
- MODIFIED DESIGN
- PERMITTED DESIGN
- IMPACTED STREAM
- PERMANENT FILL IMPACT
- CLEARING IMPACT
- RELOCATED DITCH
- PERMIT BOUNDARY
- PROJECT STUDY AREA
- PROP MEDIAN BARRIER WALL
- EXISTING ROAD
- EXISTING RAILROAD

CAROLINA CROSSROADS
PROJECT ID NO. P027662
RICHLAND COUNTY, SC
LEXINGTON COUNTY, SC
APPLICATION BY SCDOT
REVISED JANUARY 22, 2024

SCDOT
South Carolina Department of Transportation

TRIBUTARY 53 & 57
WETLAND 35

SHEET 38 OF 78

PLOT DRIVER: $PLTDRVS$ PENTABLE: $PENTBLS$
USER: $USER$ DATE: $DATE$ TIME: $TIME$
FILE: $FILE$

PHASE 1 IMPACTS THIS SHEET
STREAM IMPACTS = 115 LF (2,215 SF) (0.05 AC)
TRIBUTARY 53 = 115 LF (2,215 SF) (0.05 AC)

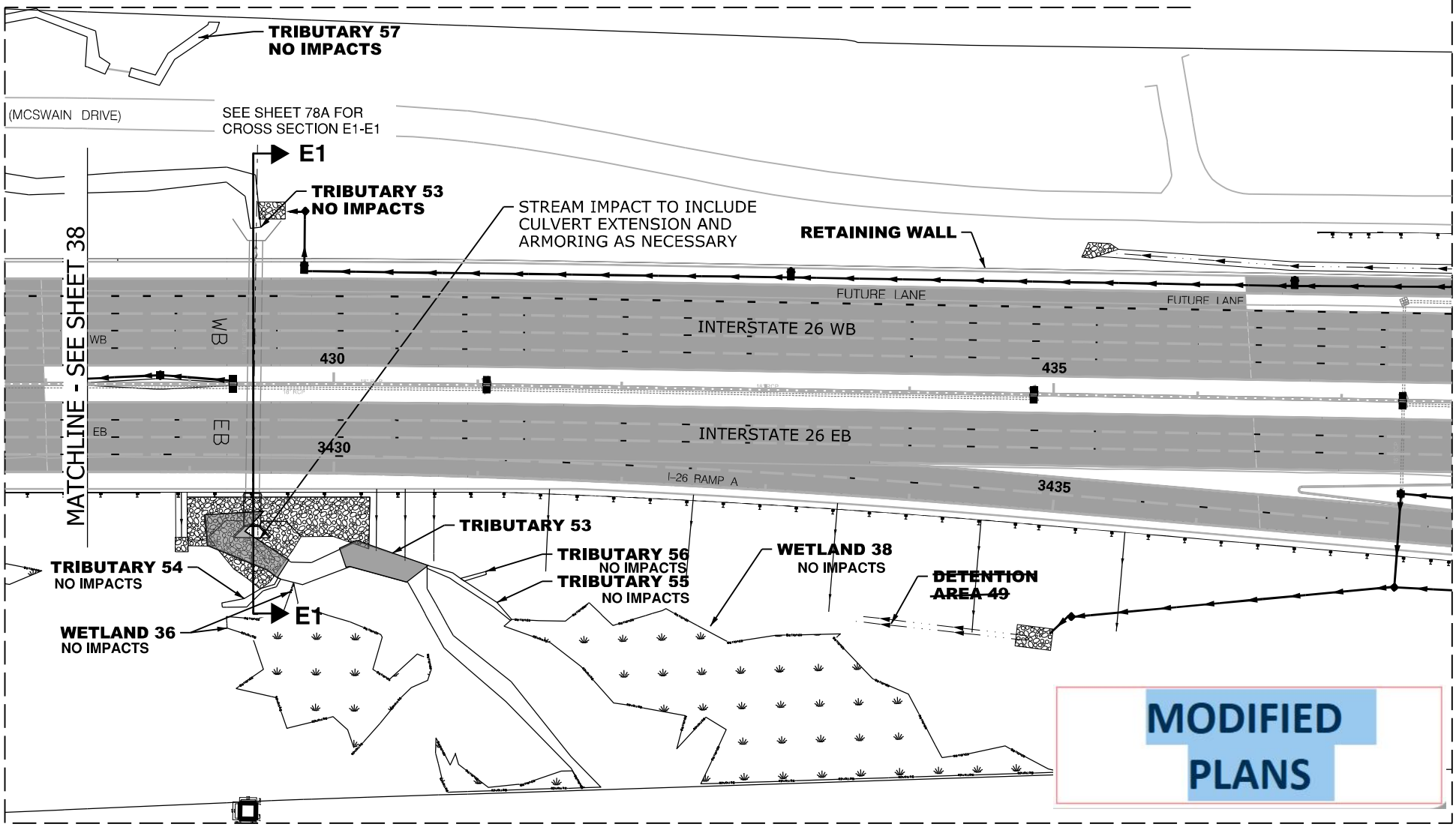

N

0 100
GRAPHIC SCALE

LEGEND

- EXCAVATION IMPACT
- WETLAND
- MODIFIED DESIGN
- PERMITTED DESIGN
- IMPACTED STREAM
- PERMANENT FILL IMPACT
- CLEARING IMPACT
- RELOCATED DITCH
- PERMIT BOUNDARY
- PROJECT STUDY AREA
- PROP MEDIAN BARRIER WALL
- EXISTING ROAD
- EXISTING RAILROAD

CAROLINA CROSSROADS
PROJECT ID NO. P027662
RICHLAND COUNTY, SC
LEXINGTON COUNTY, SC
APPLICATION BY SCDOT
REVISED JANUARY 22, 2024

SCDOT
South Carolina Department of Transportation

TRIBUTARY 53-56
WETLAND 36, 38

SHEET 39 OF 78

PLOT DRIVER:$PLTDRV$ PENTABLE:$PENTBL$
USER:$USER$ DATE:$DATE$ TIME:$TIME$
FILE:$FILE$

PHASE 1 IMPACTS THIS SHEET

WETLAND CLEARING IMPACTS = 8,614 SF (0.20 AC)
WETLAND 23 = 8,614 SF (0.20 AC)
WETLAND FILL IMPACTS = 27,809 SF (0.64 AC)
WETLAND 23 = 27,809 SF (0.64 AC)
*SEE SHEETS 69-73 FOR IMPACT REVISION SPREADSHEETS

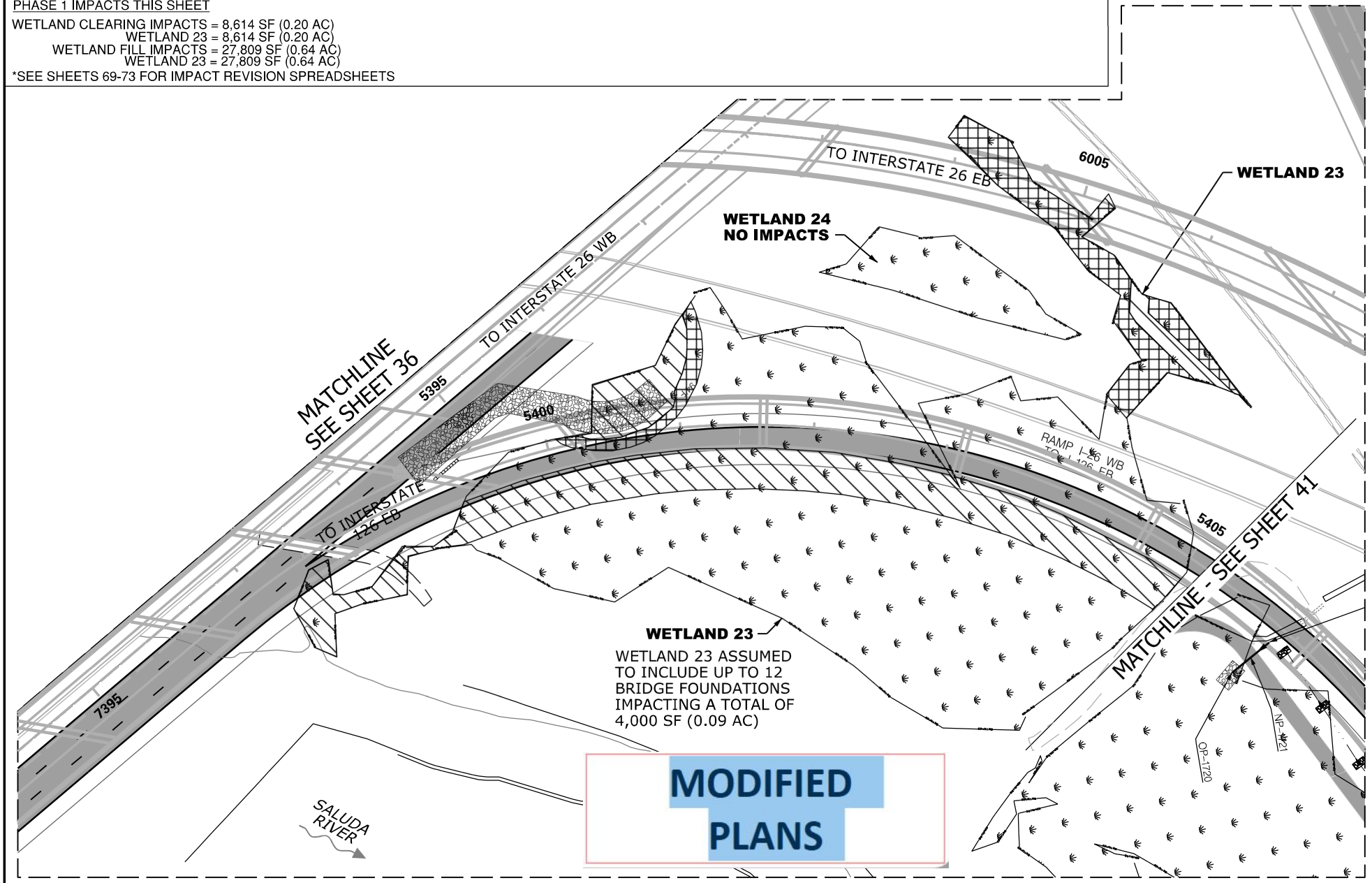

N

0 100

GRAPHIC SCALE

LEGEND

- EXCAVATION IMPACT
- WETLAND
- MODIFIED DESIGN
- PERMITTED DESIGN
- IMPACTED STREAM
- PERMANENT FILL IMPACT
- CLEARING IMPACT
- RELOCATED DITCH
- PERMIT BOUNDARY
- PROJECT STUDY AREA
- PROP MEDIAN BARRIER WALL
- EXISTING ROAD
- EXISTING RAILROAD

CAROLINA CROSSROADS
PROJECT ID NO. P027662
RICHLAND COUNTY, SC
LEXINGTON COUNTY, SC
APPLICATION BY SCDOT
REVISED JANUARY 22, 2024

SCDOT
South Carolina Department of Transportation

WETLAND 23 & 24

SHEET 40 OF 78

PLOT DRIVER: $PLTDRVS$ DATE: $DATE$ PENTABLE: $PENTBLS$
USER: $USER$ TIME: $TIME$
FILE: $FILE$

PHASE 1 IMPACTS THIS SHEET

WETLAND CLEARING IMPACTS = 4,501 SF (0.10 AC)
WETLAND 26 = 4,501 SF (0.10 AC)

WETLAND FILL IMPACTS = 14,949 SF (0.34 AC)
WETLAND 25 = 14,462 SF (0.33 AC)
WETLAND 26 = 487 SF (0.01 AC)
STREAM IMPACTS = 164 LF (678 SF) (0.02 AC)
TRIBUTARY 44 = 164 LF (678 SF) (0.02 AC)

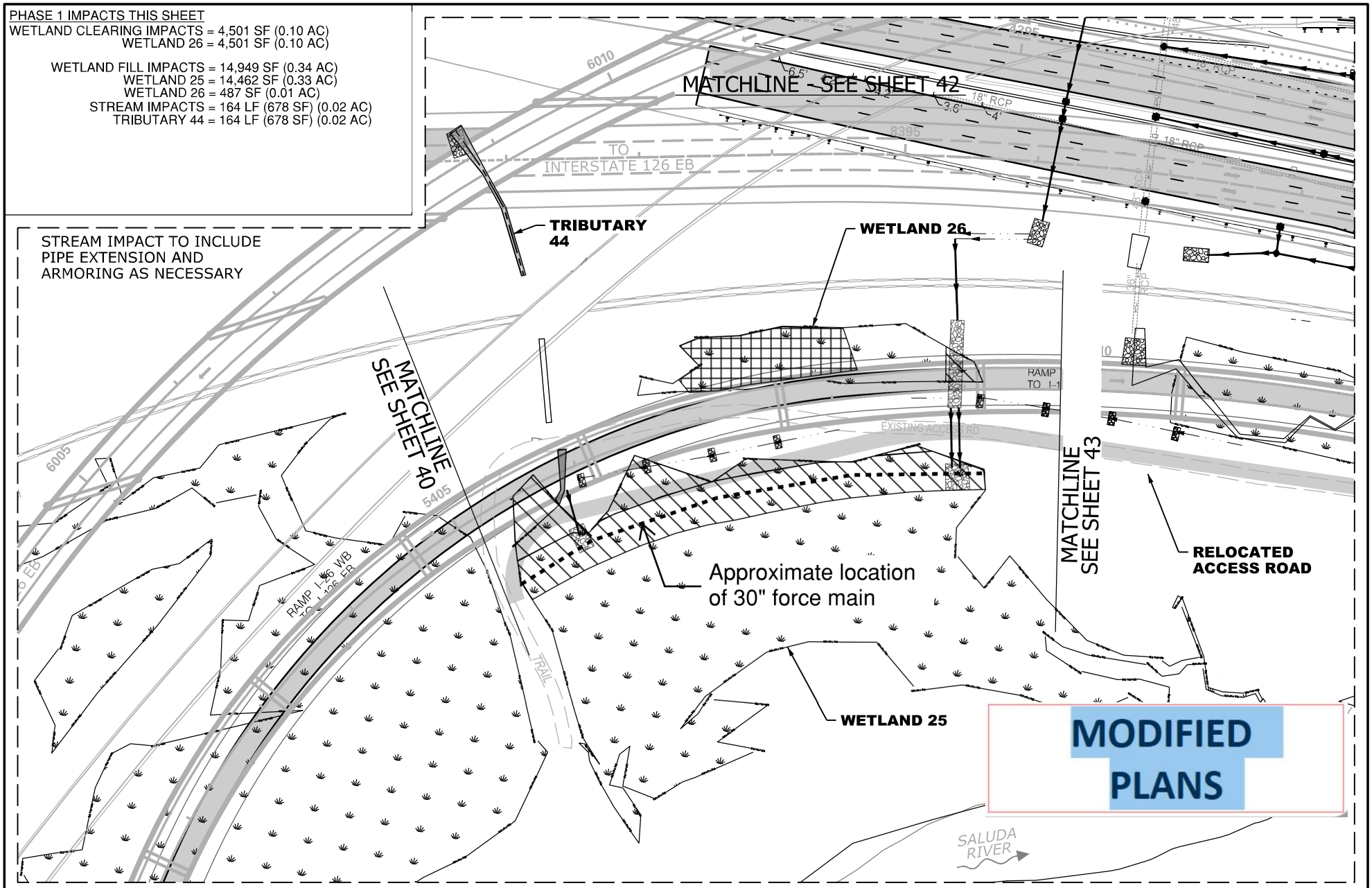

N

0 100

GRAPHIC SCALE

LEGEND

- EXCAVATION IMPACT
- WETLAND
- MODIFIED DESIGN
- PERMITTED DESIGN
- IMPACTED STREAM
- PERMANENT FILL IMPACT
- CLEARING IMPACT
- RELOCATED DITCH
- PERMIT BOUNDARY
- PROJECT STUDY AREA
- PROP MEDIAN BARRIER WALL
- EXISTING ROAD
- EXISTING RAILROAD

CAROLINA CROSSROADS
PROJECT ID NO. P027662
RICHLAND COUNTY, SC
LEXINGTON COUNTY, SC
APPLICATION BY SCDOT
REVISED JANUARY 22, 2024

SCDOT
South Carolina Department of Transportation

WETLAND 25 & 26

SHEET 41 OF 78

PLOT DRIVER:$PLTDRVS$ PENTABLE:$PENTBLS$
USER:$USER$ DATE:$DATE$ TIME:$TIME$
FILE:$FILE$

PHASE 1 IMPACTS THIS SHEET

WETLAND FILL IMPACTS = 2,502 SF (0.06 AC)
WETLAND 28 = 2,502 SF (0.06 AC)

STREAM IMPACTS = 165 LF (566 SF) (0.01 AC)
TRIBUTARY 45 = 165 LF (566 SF) (0.01 AC)

MODIFIED PLANS

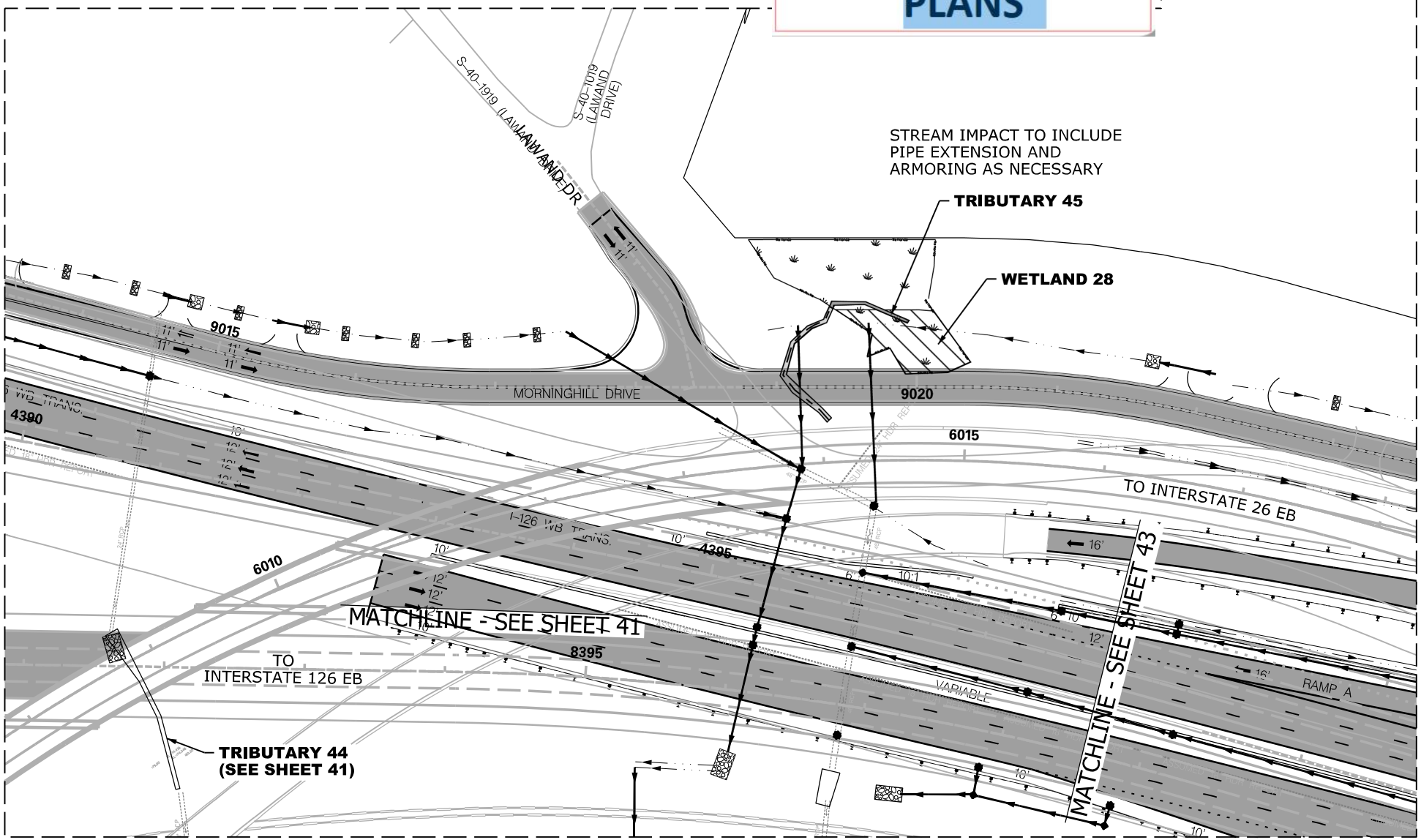

N

0 100

GRAPHIC SCALE

LEGEND

- EXCAVATION IMPACT
- WETLAND
- MODIFIED DESIGN
- PERMITTED DESIGN
- IMPACTED STREAM
- PERMANENT FILL IMPACT
- CLEARING IMPACT
- RELOCATED DITCH
- PERMIT BOUNDARY
- PROJECT STUDY AREA
- PROP MEDIAN BARRIER WALL
- EXISTING ROAD
- EXISTING RAILROAD

CAROLINA CROSSROADS
PROJECT ID NO. P027662
RICHLAND COUNTY, SC
LEXINGTON COUNTY, SC
APPLICATION BY SCDOT
REVISED JANUARY 22, 2024

SCDOT
South Carolina Department of Transportation

TRIBUTARY 45
WETLAND 28

SHEET 42 OF 78

PLOT DRIVER: $PLTDRVS$ DATE: $DATE$ PENTABLE: $PENTBLS$
USER: $USER$ TIME: $TIME$
FILE: $FILE$

PHASE 1 IMPACTS THIS SHEET

WETLAND CLEARING IMPACTS = 3,214 SF (0.07 AC)
WETLAND 27 = 3,214 SF (0.07 AC)
WETLAND FILL IMPACTS = 3,240 SF (0.07 AC)
WETLAND 27 = 3,240 SF (0.07 AC)

STREAM IMPACTS = 164 LF (1,048 SF) (0.02 AC)
TRIBUTARY 45 = 84 LF (696 SF) (0.01 AC)
TRIBUTARY 46 = 80 LF (352 SF) (0.01 AC)

MODIFIED PLANS

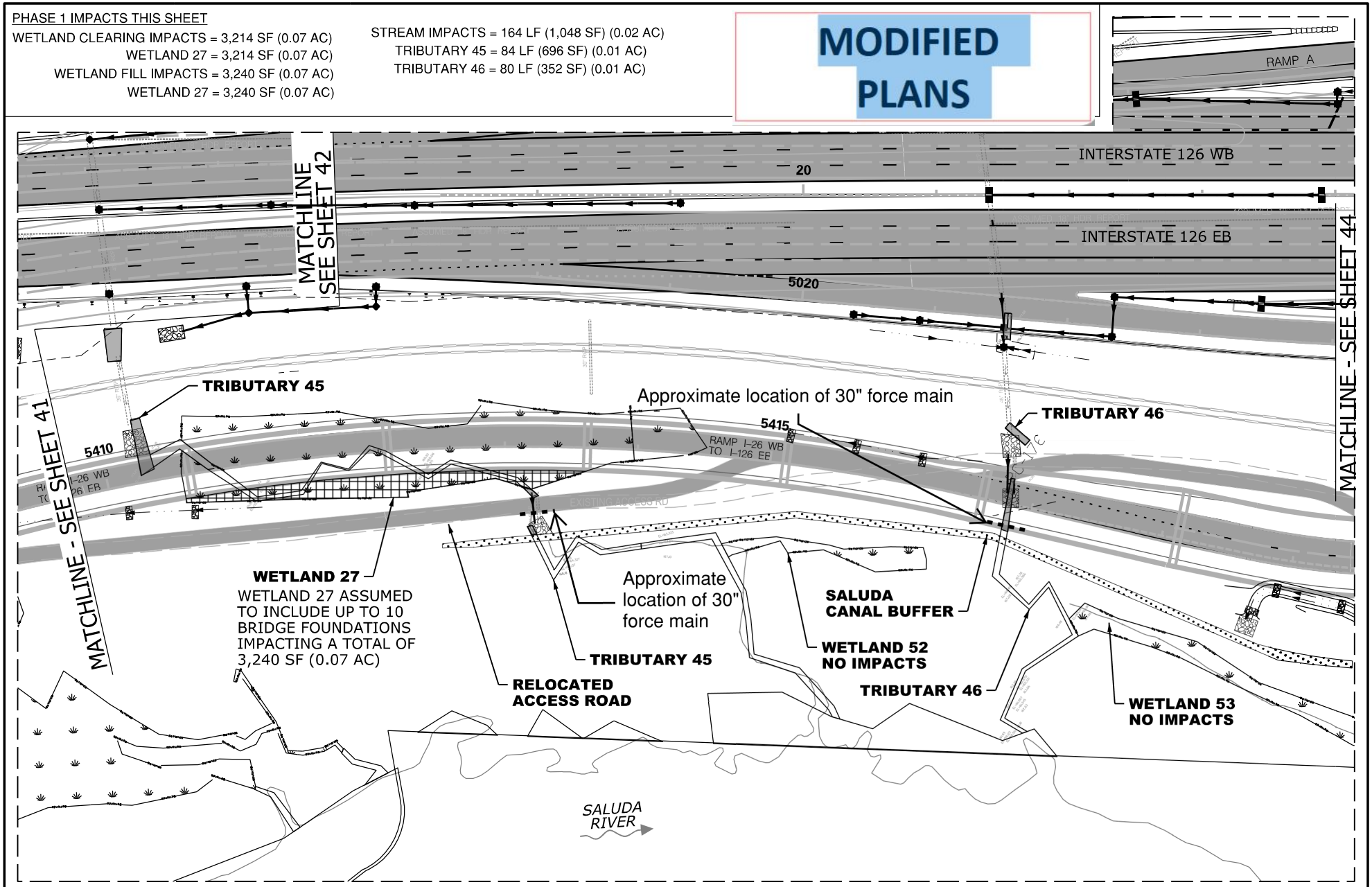

N

0 100

GRAPHIC SCALE

LEGEND

- EXCAVATION IMPACT
- WETLAND
- MODIFIED DESIGN
- SALUDA CANAL BUFFER
- IMPACTED STREAM
- PERMANENT FILL IMPACT
- CLEARING IMPACT
- RELOCATED DITCH
- PERMIT BOUNDARY
- PROJECT STUDY AREA
- PROP MEDIAN BARRIER WALL
- EXISTING ROAD
- EXISTING RAILROAD

CAROLINA CROSSROADS
PROJECT ID NO. P027662
RICHLAND COUNTY, SC
LEXINGTON COUNTY, SC
APPLICATION BY SCDOT
REVISED JANUARY 22, 2024

SCDOT
South Carolina Department of Transportation

TRIBUTARY 45
WETLAND 27, 52 & 53

SHEET 43 OF 78

PLOT DRIVER:$PLTDRVS$ DATE:$DATE$ PENTABLE:$PENTBLS$
USER:$USER$ TIME:$TIME$
FILE:$FILE$

PHASE 1 IMPACTS THIS SHEET
STREAM IMPACTS = 451 LF (7,171 SF) (0.16 AC)
TRIBUTARY 47 = 451 LF (7,171 SF) (0.16 AC)

MODIFIED PLANS

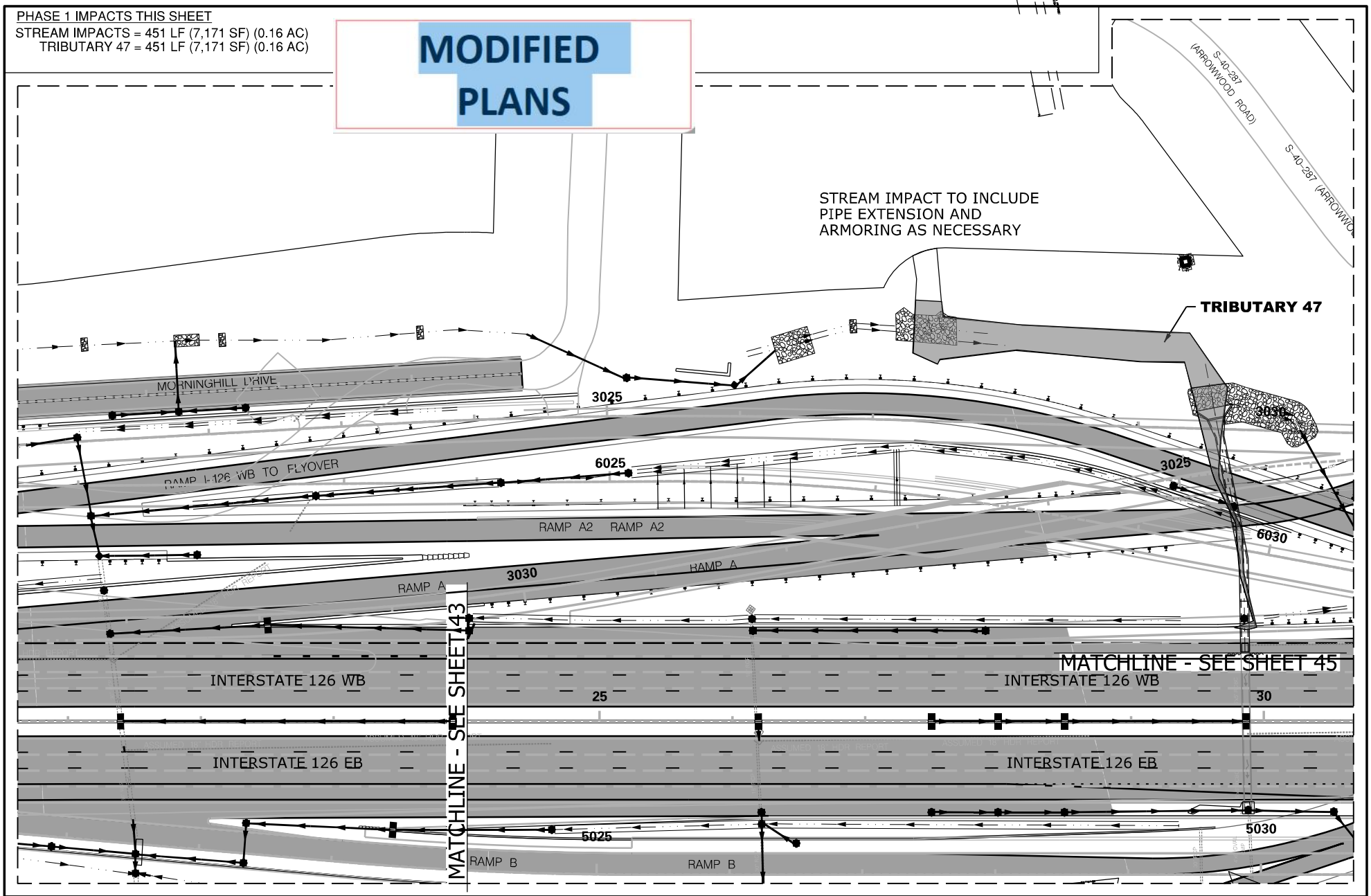

LEGEND

- EXCAVATION IMPACT
- WETLAND
- MODIFIED DESIGN
- PERMITTED DESIGN
- IMPACTED STREAM
- PERMANENT FILL IMPACT
- CLEARING IMPACT
- RELOCATED DITCH
- PERMIT BOUNDARY
- PROJECT STUDY AREA
- PROP MEDIAN BARRIER WALL
- EXISTING ROAD
- EXISTING RAILROAD

N

0 100
GRAPHIC SCALE

CAROLINA CROSSROADS
PROJECT ID NO. P027662
RICHLAND COUNTY, SC
LEXINGTON COUNTY, SC
APPLICATION BY SCDOT
REVISED JANUARY 22, 2024

SCDOT
South Carolina Department of Transportation

TRIBUTARY 47

SHEET 44 OF 78

PLOT DRIVER:$PLTDRVS$ PENTABLE:$PENTBLS$
USER:$USER$ DATE:$DATE$ TIME:$TIME$
FILE:$FILE$

PHASE 1 IMPACTS THIS SHEET
WETLAND CLEARING IMPACTS = 338 SF (0.01 AC)
WETLAND 54 = 338 SF (0.01 AC)
WETLAND FILL IMPACTS = 2,171 SF (0.05 AC)
WETLAND 29 = 1,680 SF (0.04 AC)
WETLAND 54 = 491 SF (0.01 AC)

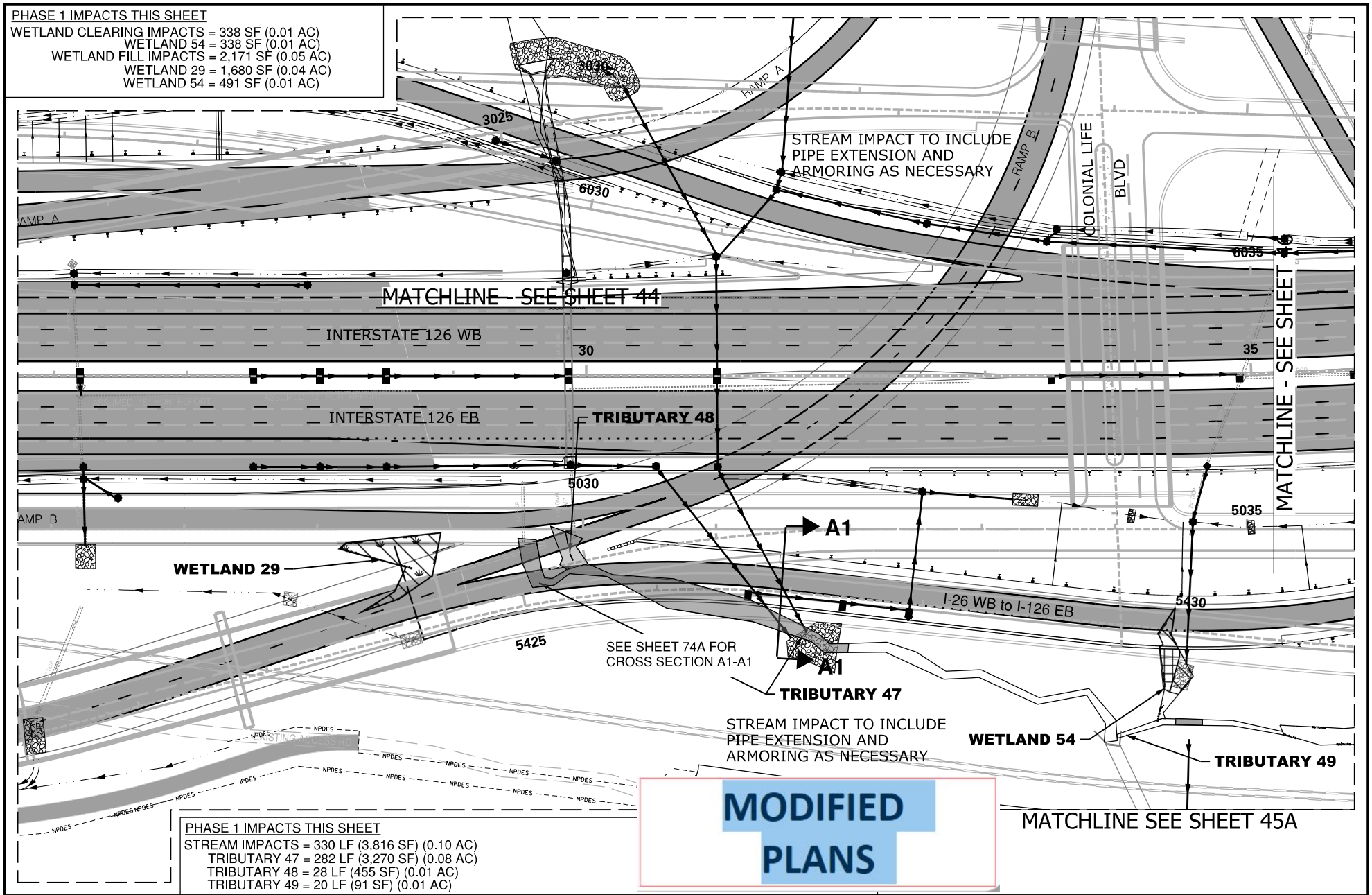

MODIFIED PLANS

PHASE 1 IMPACTS THIS SHEET
STREAM IMPACTS = 330 LF (3,816 SF) (0.10 AC)
TRIBUTARY 47 = 282 LF (3,270 SF) (0.08 AC)
TRIBUTARY 48 = 28 LF (455 SF) (0.01 AC)
TRIBUTARY 49 = 20 LF (91 SF) (0.01 AC)

N

0 100
GRAPHIC SCALE

LEGEND

- EXCAVATION IMPACT
- WETLAND
- MODIFIED DESIGN
- PERMITTED DESIGN
- IMPACTED STREAM
- PERMANENT FILL IMPACT
- CLEARING IMPACT
- RELOCATED DITCH
- PERMIT BOUNDARY
- PROJECT STUDY AREA
- PROP MEDIAN BARRIER WALL
- EXISTING ROAD
- EXISTING RAILROAD

CAROLINA CROSSROADS
PROJECT ID NO. P027662
RICHLAND COUNTY, SC
LEXINGTON COUNTY, SC
APPLICATION BY SCDOT
REVISED JANUARY 22, 2024

SCDOT
South Carolina Department of Transportation

TRIBUTARY 47
WETLAND 29 & 54

SHEET 45 OF 78

PLOT DRIVER:$PLTDRV$ PENTABLE:$PENTBL$
USER:$USER$ DATE:$DATE$
FILE:$FILE$ TIME:$TIME$

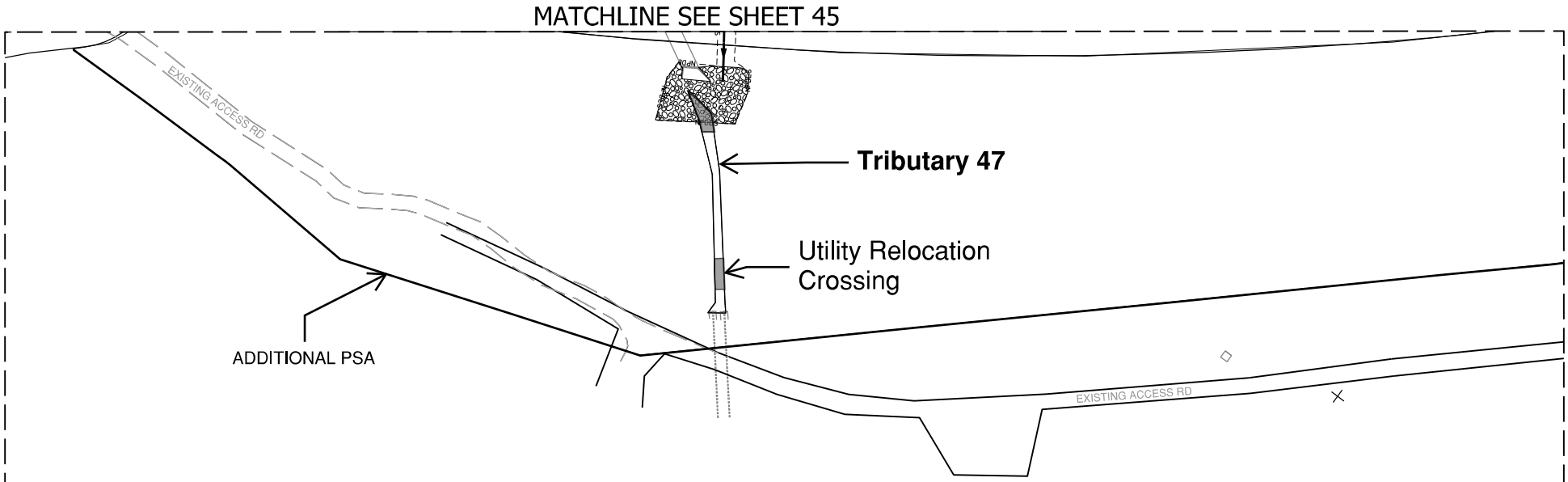

MODIFIED PLANS

PHASE 1 IMPACTS THIS SHEET
STREAM IMPACTS = 42 LF (254 SF) (0.01 AC)
TRIBUTARY 47 = 42 LF (254 SF) (0.01 AC)

N

0 100

GRAPHIC SCALE

LEGEND

- EXCAVATION IMPACT
- WETLAND
- MODIFIED DESIGN
- PERMITTED DESIGN
- IMPACTED STREAM
- PERMANENT FILL IMPACT
- CLEARING IMPACT
- RELOCATED DITCH
- PERMIT BOUNDARY
- PROJECT STUDY AREA
- PROP MEDIAN BARRIER WALL
- EXISTING ROAD
- EXISTING RAILROAD

CAROLINA CROSSROADS
PROJECT ID NO. P027662
RICHLAND COUNTY, SC
LEXINGTON COUNTY, SC
APPLICATION BY SCDOT
REVISED JANUARY 22, 2024

SCDOT
South Carolina Department of Transportation

TRIBUTARY 47

SHEET 45A OF 78

PLOT DRIVER:$PLTDRVS$ PENTABLE:$PENTBLS$
USER:$USER$ DATE:$DATE$
FILE:$FILE$ TIME:$TIME$

PHASE 1 IMPACTS THIS SHEET

WETLAND CLEARING IMPACTS = 663 SF (0.02 AC)
WETLAND 30 = 663 SF (0.02 AC)
WETLAND FILL IMPACTS = 10,788 SF (0.25 AC)
WETLAND 31 = 4,626 SF (0.11 AC)
WETLAND 30 = 6,162 SF (0.14 AC)

STREAM IMPACTS = 162 LF (549 SF) (0.01 AC)
TRIBUTARY 49 = 162 LF (549 SF) (0.01 AC)

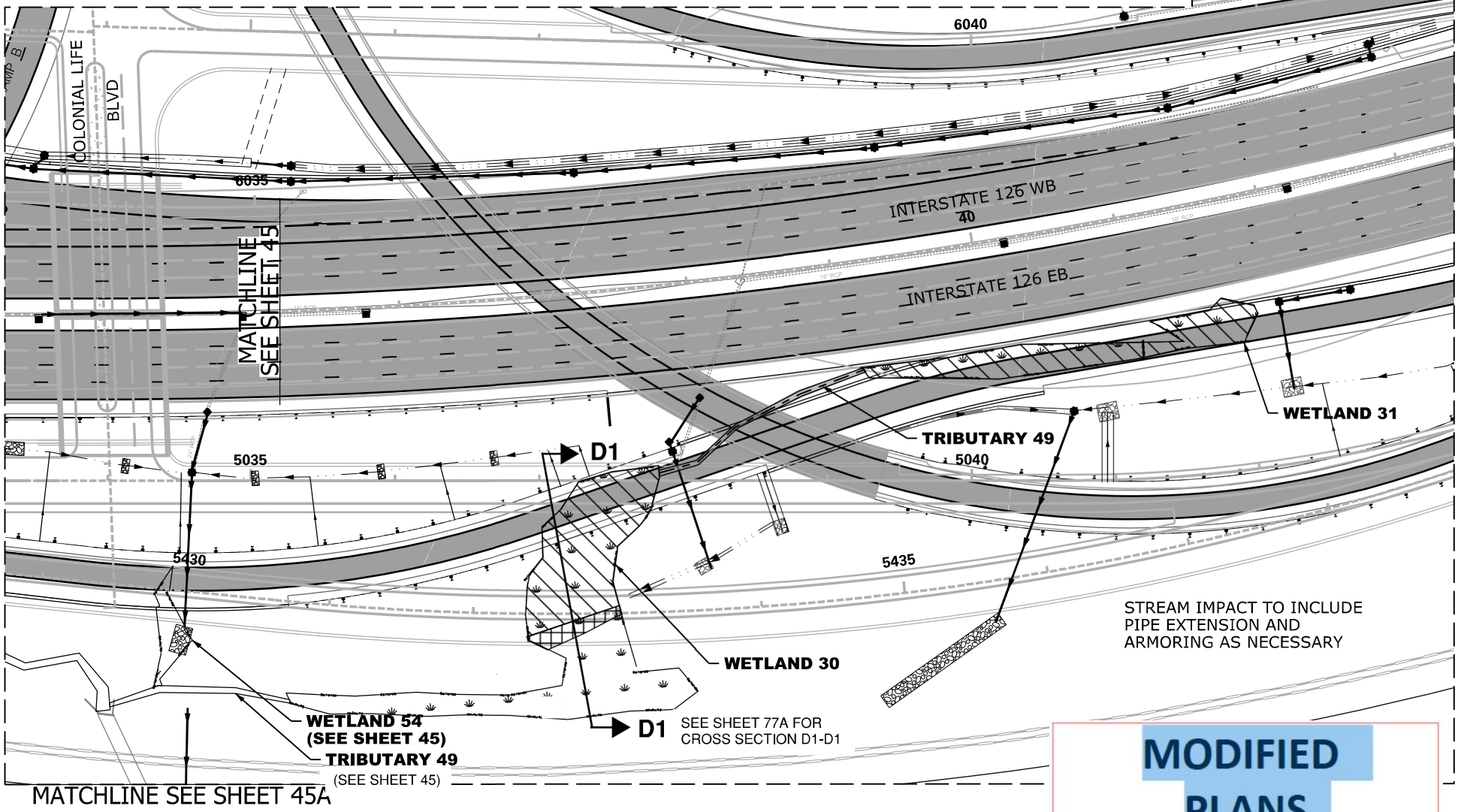

MODIFIED PLANS

N

0 100

GRAPHIC SCALE

LEGEND

- EXCAVATION IMPACT
- WETLAND
- MODIFIED DESIGN
- PERMITTED DESIGN
- IMPACTED STREAM
- PERMANENT FILL IMPACT
- CLEARING IMPACT
- RELOCATED DITCH
- PERMIT BOUNDARY
- PROJECT STUDY AREA
- PROP MEDIAN BARRIER WALL
- EXISTING ROAD
- EXISTING RAILROAD

CAROLINA CROSSROADS
PROJECT ID NO. P027662
RICHLAND COUNTY, SC
LEXINGTON COUNTY, SC
APPLICATION BY SCDOT
REVISED JANUARY 22, 2024

South Carolina Department of Transportation

TRIBUTARY 49
WETLAND 30 & 31

SHEET 46 OF 78

PLOT DRIVER: $PLTDRV$ PENTABLE: $PENTBL$
USER: $USER$ DATE: $DATE$
FILE: $FILE$ TIME: $TIME$

PHASE 1 IMPACTS THIS SHEET

STREAM IMPACTS = 83 LF (611 SF) (0.02 AC)
TRIBUTARY 65 = 68 LF (549 SF) (0.01 AC)
TRIBUTARY 66 = 15 LF (62 SF) (0.01 AC)

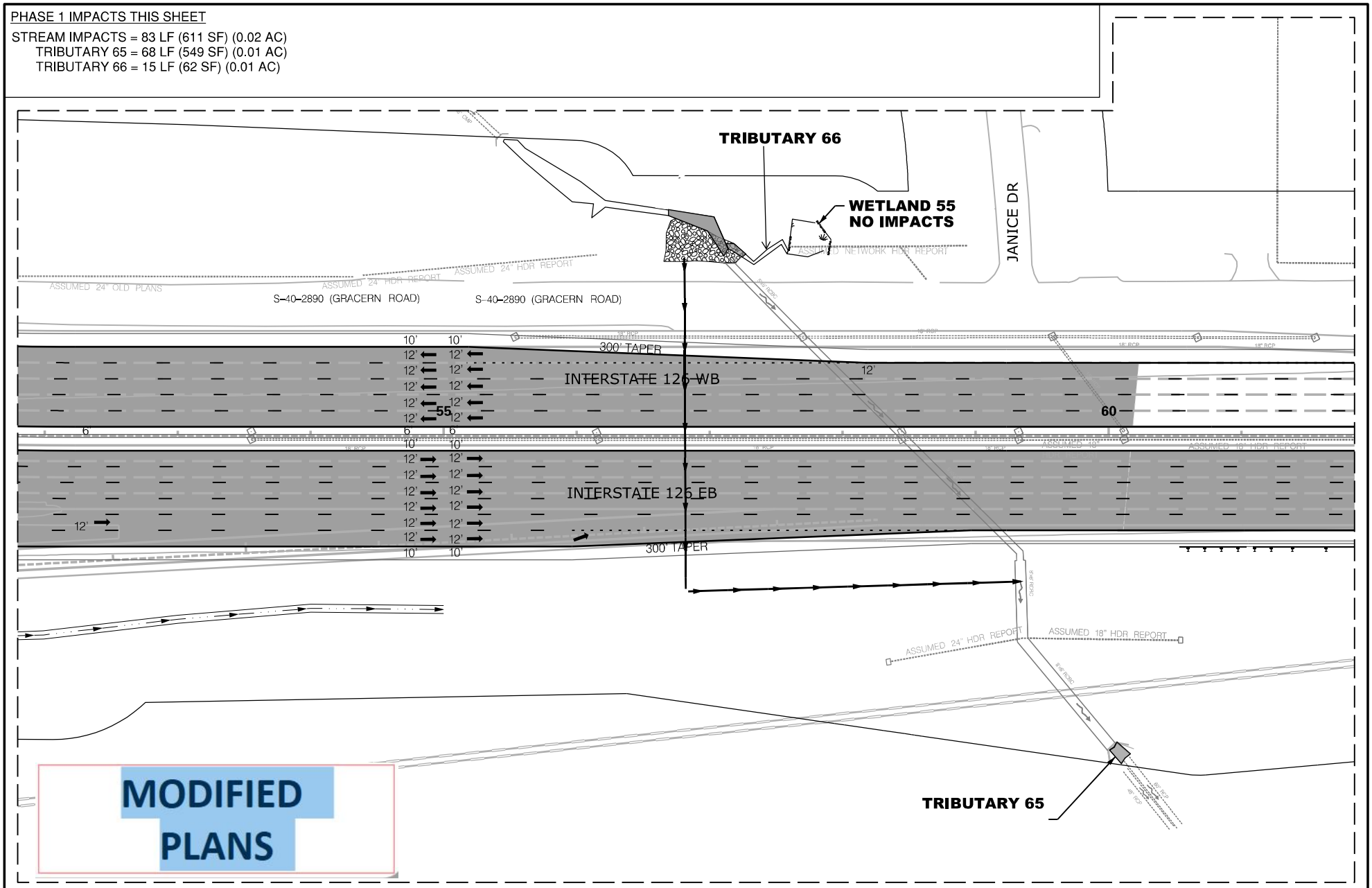

N

0 100

GRAPHIC SCALE

LEGEND

- EXCAVATION IMPACT
- WETLAND
- MODIFIED DESIGN
- PERMITTED DESIGN
- IMPACTED STREAM
- PERMANENT FILL IMPACT
- CLEARING IMPACT
- RELOCATED DITCH
- PERMIT BOUNDARY
- PROJECT STUDY AREA
- PROP MEDIAN BARRIER WALL
- EXISTING ROAD
- EXISTING RAILROAD

CAROLINA CROSSROADS
PROJECT ID NO. P027662
RICHLAND COUNTY, SC
LEXINGTON COUNTY, SC
APPLICATION BY SCDOT
REVISED JANUARY 22, 2024

SCDOT
South Carolina Department of Transportation

TRIBUTARY 65 & 66
WETLAND 55

SHEET 47 OF 78

PLOT DRIVER:$PLTDRVS$ PENTABLE:$PENTBLS$
USER:$USER$ DATE:$DATE$
FILE:$FILE$ TIME:$TIME$

IMPACTS THIS SHEET

WETLAND CLEARING IMPACTS = 0 SF (0.00 AC)
WETLAND FILL IMPACTS = 0 SF (0.00 AC)

STREAM IMPACTS = 0 LF (0 SF) (0.00 AC)

STREAM RELOCATIONS = 0 LF (0 SF) (0.00 AC)
EXCAVATION IMPACTS = 0 SF (0.00 AC)

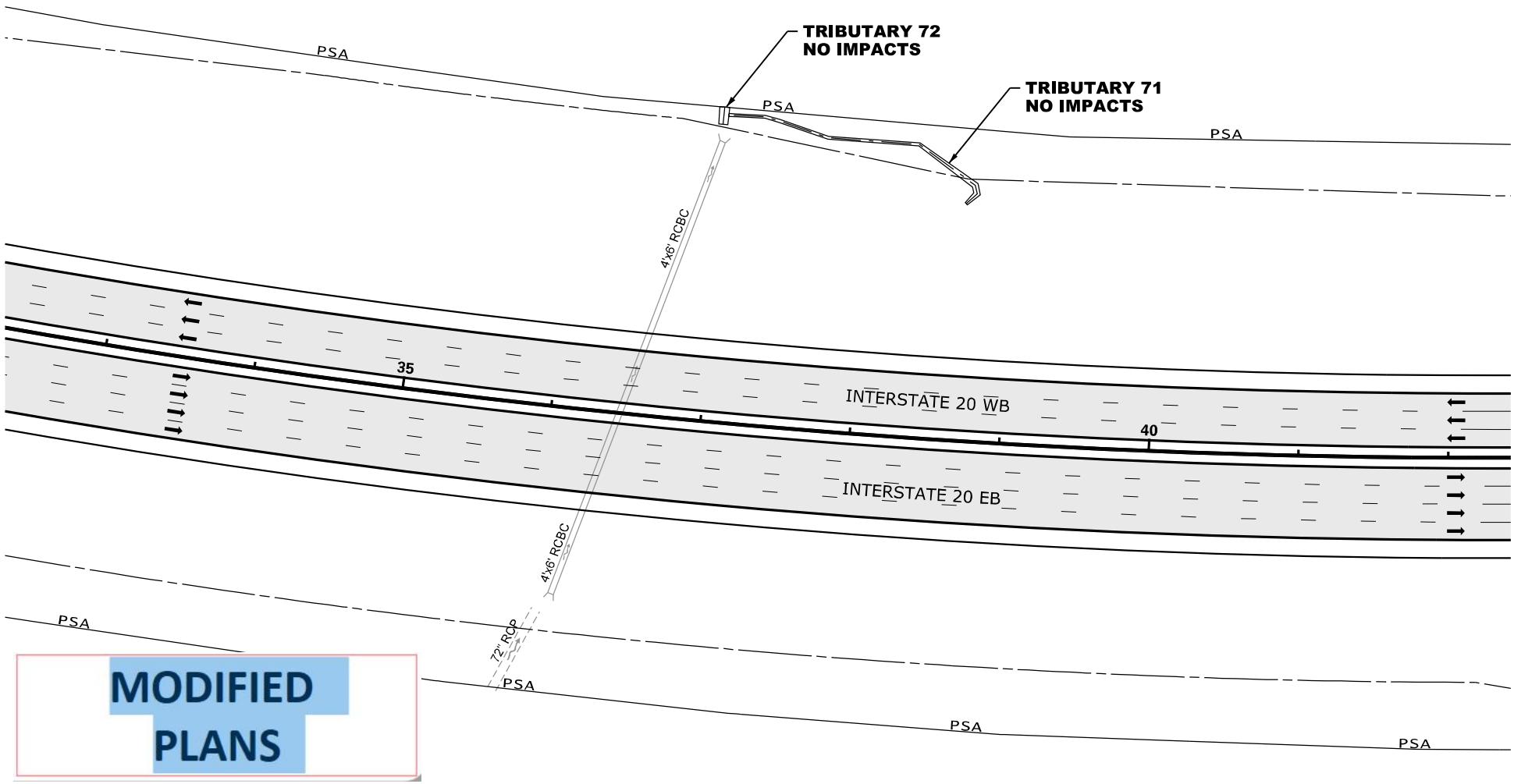

MODIFIED PLANS

N

0 100

GRAPHIC SCALE

LEGEND

- EXCAVATION IMPACT
- WETLAND
- PROPOSED PAVEMENT
- IMPACTED STREAM
- PERMANENT FILL IMPACT
- CLEARING IMPACT
- RELOCATED DITCH
- PERMIT BOUNDARY
- PROJECT STUDY AREA PSA
- PROP MEDIAN BARRIER WALL
- EXISTING ROAD
- EXISTING RAILROAD

CAROLINA CROSSROADS
PROJECT ID NO. P027662
RICHLAND COUNTY, SC
LEXINGTON COUNTY, SC
APPLICATION BY SCDOT
REVISED JANUARY 22, 2024

SCDOT
South Carolina Department of Transportation

TRIBUTARY 71

SHEET 48 OF 78

PLOT DRIVER:CCR_LETTER_PDF.pltcfg PENTABLE:HDR_Permit-Dwg.tbl
USER:CWOLFE DATE:11/5/2019 TIME:2:19:04 PM
FILE:CCR_Permit-Dwg_48.dgn

IMPACTS THIS SHEET

WETLAND CLEARING IMPACTS = 0 SF (0.00 AC)
WETLAND FILL IMPACTS = 0 SF (0.00 AC)

STREAM IMPACTS = 0 LF (0 SF) (0.00 AC)

STREAM RELOCATIONS = 0 LF (0 SF) (0.00 AC)
EXCAVATION IMPACTS = 0 SF (0.00 AC)

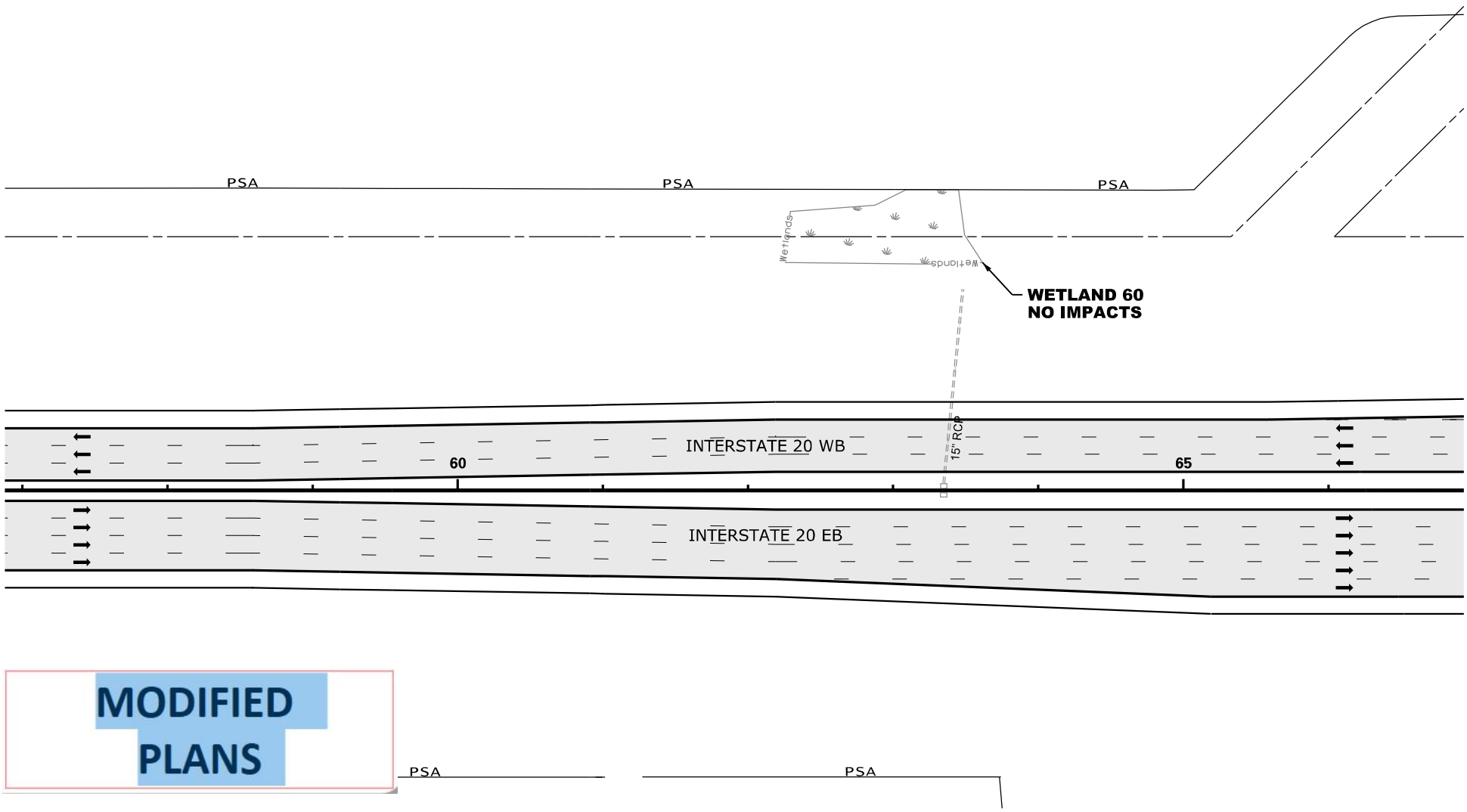

MODIFIED PLANS

N

0 100

GRAPHIC SCALE

LEGEND

- EXCAVATION IMPACT
- WETLAND
- PROPOSED PAVEMENT
- IMPACTED STREAM
- PERMANENT FILL IMPACT
- CLEARING IMPACT
- RELOCATED DITCH
- PERMIT BOUNDARY
- PROJECT STUDY AREA PSA
- PROP MEDIAN BARRIER WALL
- EXISTING ROAD
- EXISTING RAILROAD

CAROLINA CROSSROADS
PROJECT ID NO. P027662
RICHLAND COUNTY, SC
LEXINGTON COUNTY, SC
APPLICATION BY SCDOT
REVISED JANUARY 22, 2024

SCDOT
South Carolina Department of Transportation

WETLAND 60

SHEET 49 OF 78

PLOT DRIVER:CCR_LETTER_PDF.pltcfg PENTABLE:HDR_Permit-Dwg.tbl
USER:CWOLFE DATE:11/5/2019 TIME:2:19:15 PM
FILE:CCR_Permit-Dwg_49.dgn

IMPACTS THIS SHEET

WETLAND CLEARING IMPACTS = 0 SF (0.00 AC)
WETLAND FILL IMPACTS = 0 SF (0.00 AC)

STREAM IMPACTS = 0 LF (0 SF) (0.00 AC)

STREAM RELOCATIONS = 0 LF (0 SF) (0.00 AC)
EXCAVATION IMPACTS = 0 SF (0.00 AC)

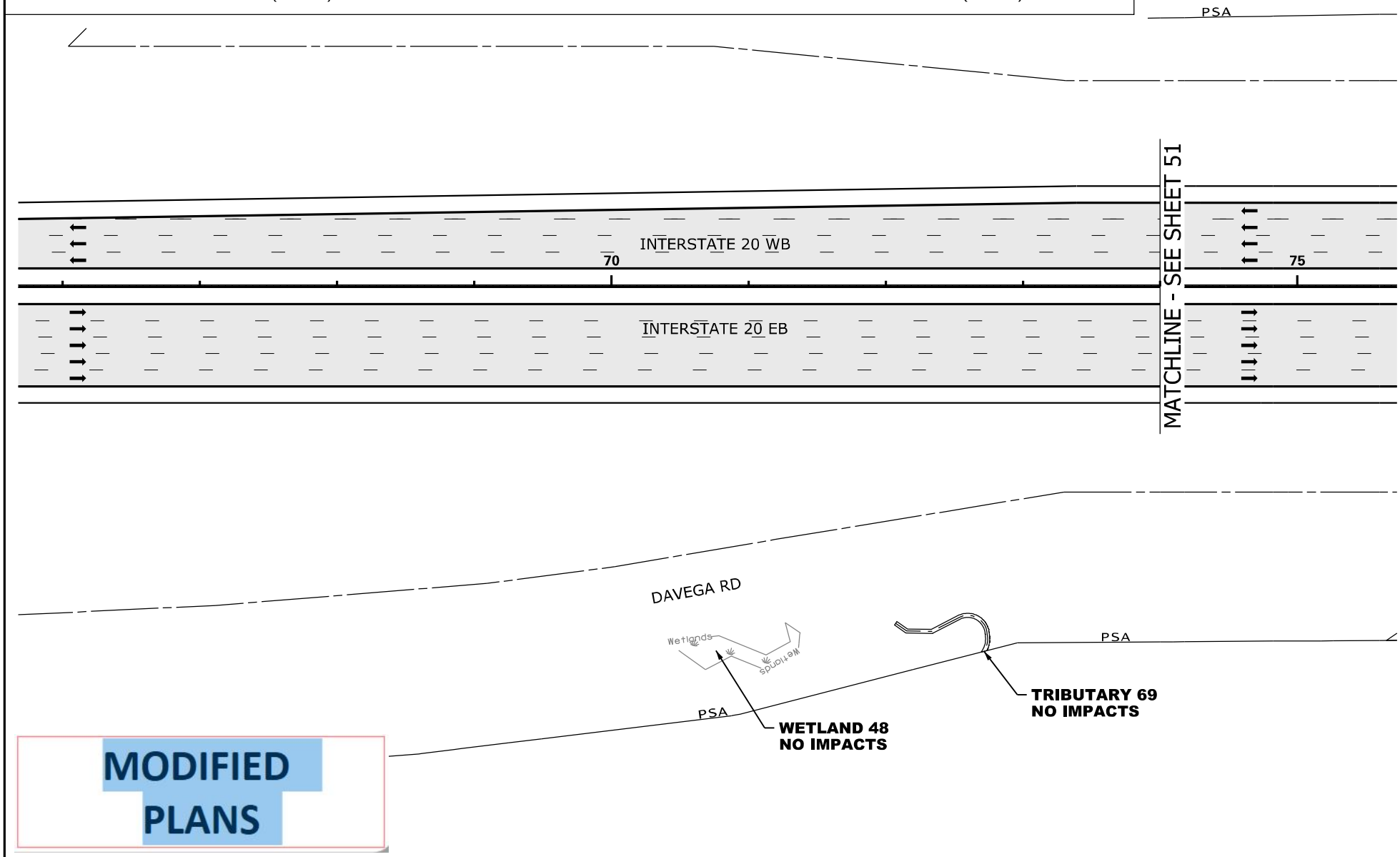

MODIFIED PLANS



LEGEND

- EXCAVATION IMPACT
- WETLAND
- PROPOSED PAVEMENT
- IMPACTED STREAM
- PERMANENT FILL IMPACT
- CLEARING IMPACT
- RELOCATED DITCH
- PERMIT BOUNDARY
- PROJECT STUDY AREA PSA
- PROP MEDIAN BARRIER WALL
- EXISTING ROAD
- EXISTING RAILROAD

CAROLINA CROSSROADS
PROJECT ID NO. P027662
RICHLAND COUNTY, SC
LEXINGTON COUNTY, SC
APPLICATION BY SCDOT
REVISED JANUARY 22, 2024

South Carolina Department of Transportation

TRIBUTARY 69
WETLAND 48

SHEET 50 OF 78

PLOT DRIVER:CCR_LETTER_PDF.pltcfg PENTABLE:HDR_Permit-Dwg.tbl
USER:CWOLFE DATE:11/5/2019 TIME:2:49:28 PM
FILE:CCR_Permit-Dwg_50.dgn

IMPACTS THIS SHEET

WETLAND CLEARING IMPACTS = 0 SF (0.00 AC)
WETLAND FILL IMPACTS = 0 SF (0.00 AC)
STREAM IMPACTS = 148 LF (1,394 SF) (0.04 AC)
TRIB 61 = 148 LF (1,394 SF) (0.04 AC)
STREAM RELOCATIONS = 0 LF (0 SF) (0.00 AC)
EXCAVATION IMPACTS = 0 SF (0.00 AC)

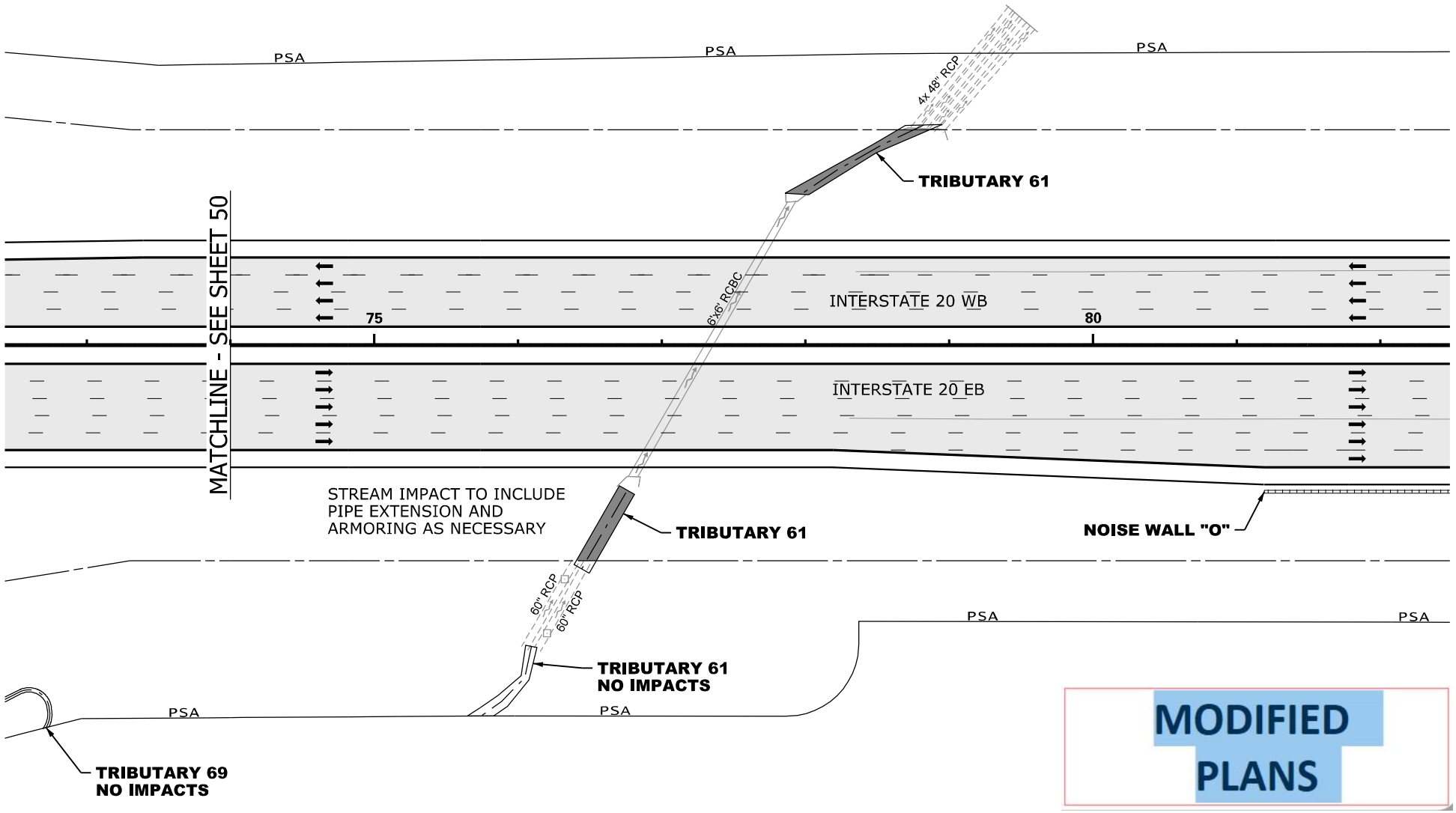

MODIFIED PLANS

N

0 100

GRAPHIC SCALE

LEGEND

- EXCAVATION IMPACT
- WETLAND
- PROPOSED PAVEMENT
- IMPACTED STREAM
- PERMANENT FILL IMPACT
- CLEARING IMPACT
- RELOCATED DITCH
- PERMIT BOUNDARY
- PROJECT STUDY AREA PSA
- PROP MEDIAN BARRIER WALL
- EXISTING ROAD
- EXISTING RAILROAD

CAROLINA CROSSROADS
PROJECT ID NO. P027662
RICHLAND COUNTY, SC
LEXINGTON COUNTY, SC
APPLICATION BY SCDOT
REVISED JANUARY 22, 2024

South Carolina Department of Transportation

TRIBUTARY 61

SHEET 51 OF 78

PLOT DRIVER:CCR_LETTER_PDF.pltcfg PENTABLE:HDR_Permit-Dwg.tbl
USER:CWOLFE DATE:11/5/2019 TIME:2:56:48 PM
FILE:CCR_Permit-Dwg_5.dgn

IMPACTS THIS SHEET

WETLAND CLEARING IMPACTS = 0 SF (0.00 AC)
WETLAND FILL IMPACTS = 0 SF (0.00 AC)

STREAM IMPACTS = 0 LF (0 SF) (0.00 AC)
TRIB 27 = 0 LF (0 SF) (0.00 AC)

STREAM RELOCATIONS = 0 LF (0 SF) (0.00 AC)
EXCAVATION IMPACTS = 0 SF (0.00 AC)

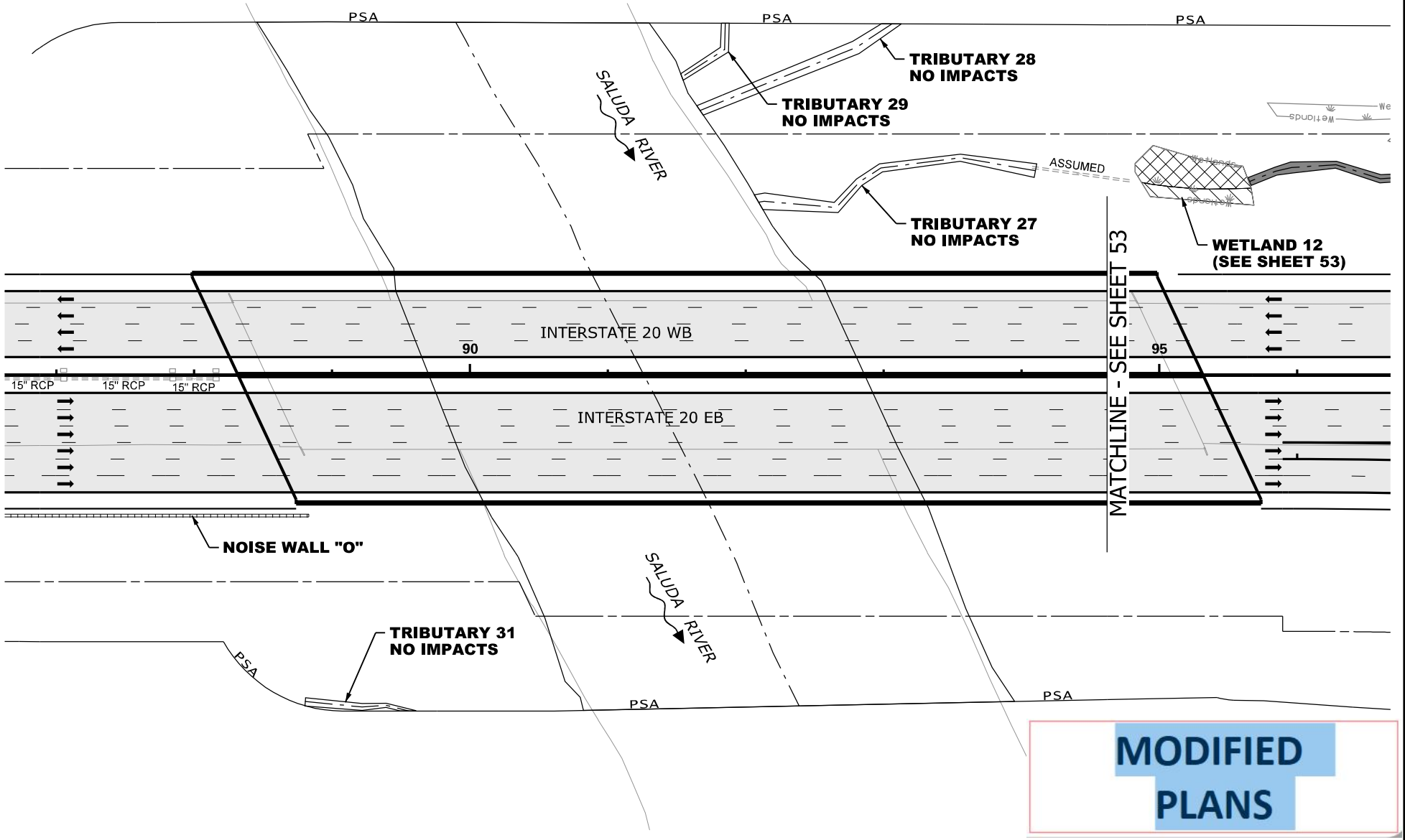

MODIFIED PLANS

N

0 100

GRAPHIC SCALE

LEGEND

- EXCAVATION IMPACT
- WETLAND
- PROPOSED PAVEMENT
- IMPACTED STREAM
- PERMANENT FILL IMPACT
- CLEARING IMPACT
- RELOCATED DITCH
- PERMIT BOUNDARY
- PROJECT STUDY AREA PSA
- PROP MEDIAN BARRIER WALL
- EXISTING ROAD
- EXISTING RAILROAD

CAROLINA CROSSROADS
PROJECT ID NO. P027662
RICHLAND COUNTY, SC
LEXINGTON COUNTY, SC
APPLICATION BY SCDOT
REVISED JANUARY 22, 2024

SCDOT
South Carolina Department of Transportation

TRIBUTARY 27

SHEET 52 OF 78

PLOT DRIVER:CCR_LETTER_PDF.pltcfg PENTABLE:HDR_Permit-Dwg.tbl
USER:CWOLFE DATE:11/5/2019 TIME:2:49:47 PM
FILE:CCR_Permit-Dwg_52.dgn

WETLAND CLEARING IMPACTS = 1,744 SF (0.04 AC)
WETLAND 12 = 1,744 SF (0.04 AC)

WETLAND FILL IMPACTS = 18,409 SF (0.42 AC)
WETLAND 9 = 1,233 SF (0.03 AC)
WETLAND 10 = 2,406 SF (0.05 AC)
WETLAND 11 = 14,036 SF (0.32 AC)
WETLAND 12 = 734 SF (0.02 AC)

IMPACTS THIS SHEET
STREAM IMPACTS = 539 LF (3,331 SF) (0.08 AC)
TRIB 27 = 539 LF (3,331 SF) (0.08 AC)
STREAM RELOCATIONS = 0 LF (0 SF) (0.00 AC)
EXCAVATION IMPACTS = 0 SF (0.00 AC)

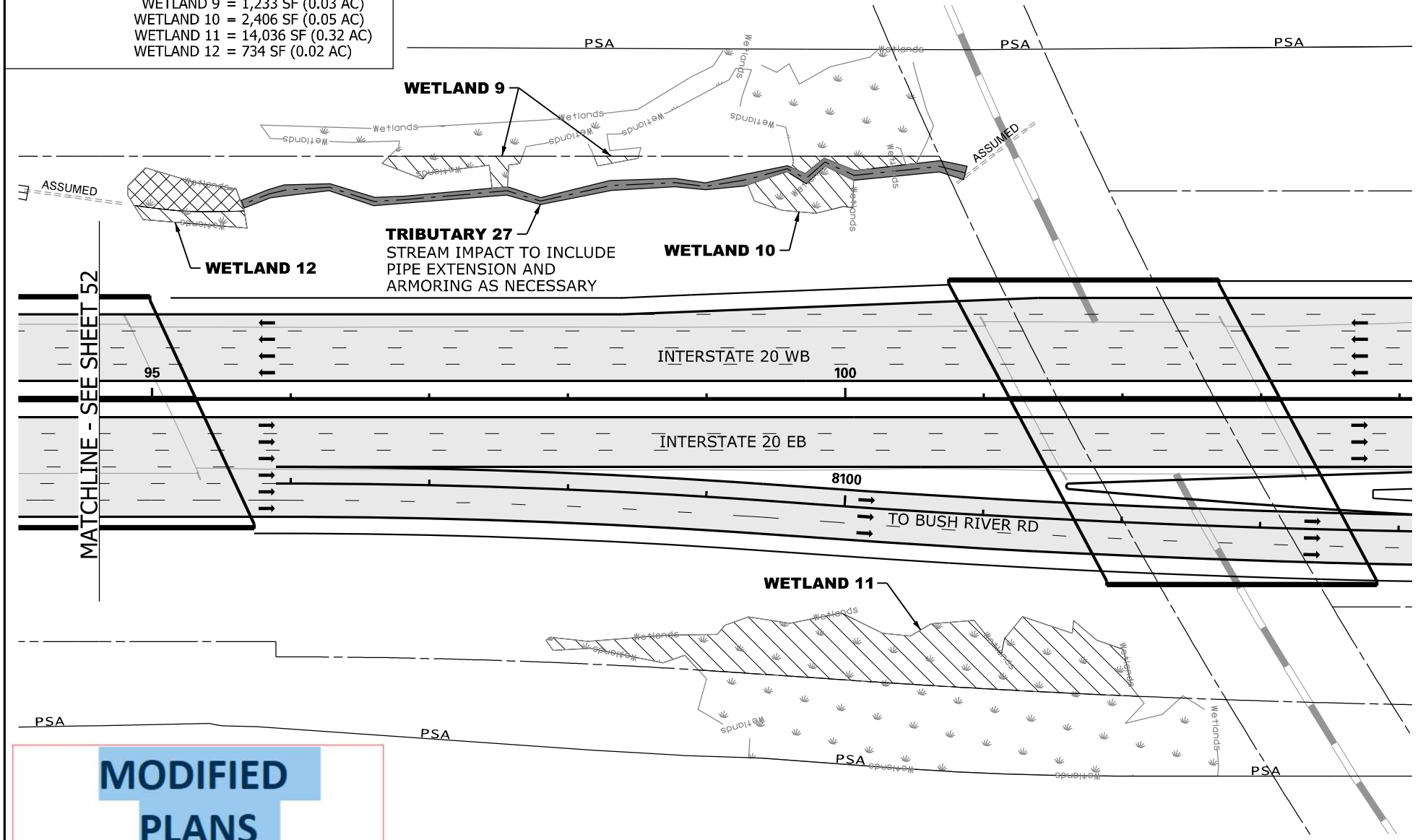

MODIFIED PLANS



LEGEND

- EXCAVATION IMPACT
- WETLAND
- PROPOSED PAVEMENT
- IMPACTED STREAM
- PERMANENT FILL IMPACT
- CLEARING IMPACT
- RELOCATED DITCH
- PERMIT BOUNDARY
- PROJECT STUDY AREA PSA
- PROP MEDIAN BARRIER WALL
- EXISTING ROAD
- EXISTING RAILROAD

CAROLINA CROSSROADS
PROJECT ID NO. P027662
RICHLAND COUNTY, SC
LEXINGTON COUNTY, SC
APPLICATION BY SCDOT
REVISED JANUARY 22, 2024

South Carolina Department of Transportation

TRIBUTARY 27
WETLAND 9, 10 & 11

SHEET 53 OF 78

PLOT DRIVER:CCR_LETTER_PDF.pltcfg PENTABLE:HDR_Permit-Dwg.tbl
USER:CWOLFE DATE:11/5/2019 TIME:2:49:58 PM
FILE:CCR_Permit-Dwg_53.dgn

IMPACTS THIS SHEET

WETLAND CLEARING IMPACTS = 0 SF (0.00 AC)
WETLAND FILL IMPACTS = 0 SF (0.00 AC)

STREAM RELOCATIONS = 0 LF (0 SF) (0.00 AC)
EXCAVATION IMPACTS = 0 SF (0.00 AC)

STREAM IMPACTS = 444 LF (2,063 SF) (0.06 AC)
TRIB 24 = 323 LF (1,529 SF) (0.04 AC)
TRIB 25 = 95 LF (468 SF) (0.01 AC)
TRIB 26 = 26 LF (66 SF) (0.01 AC)

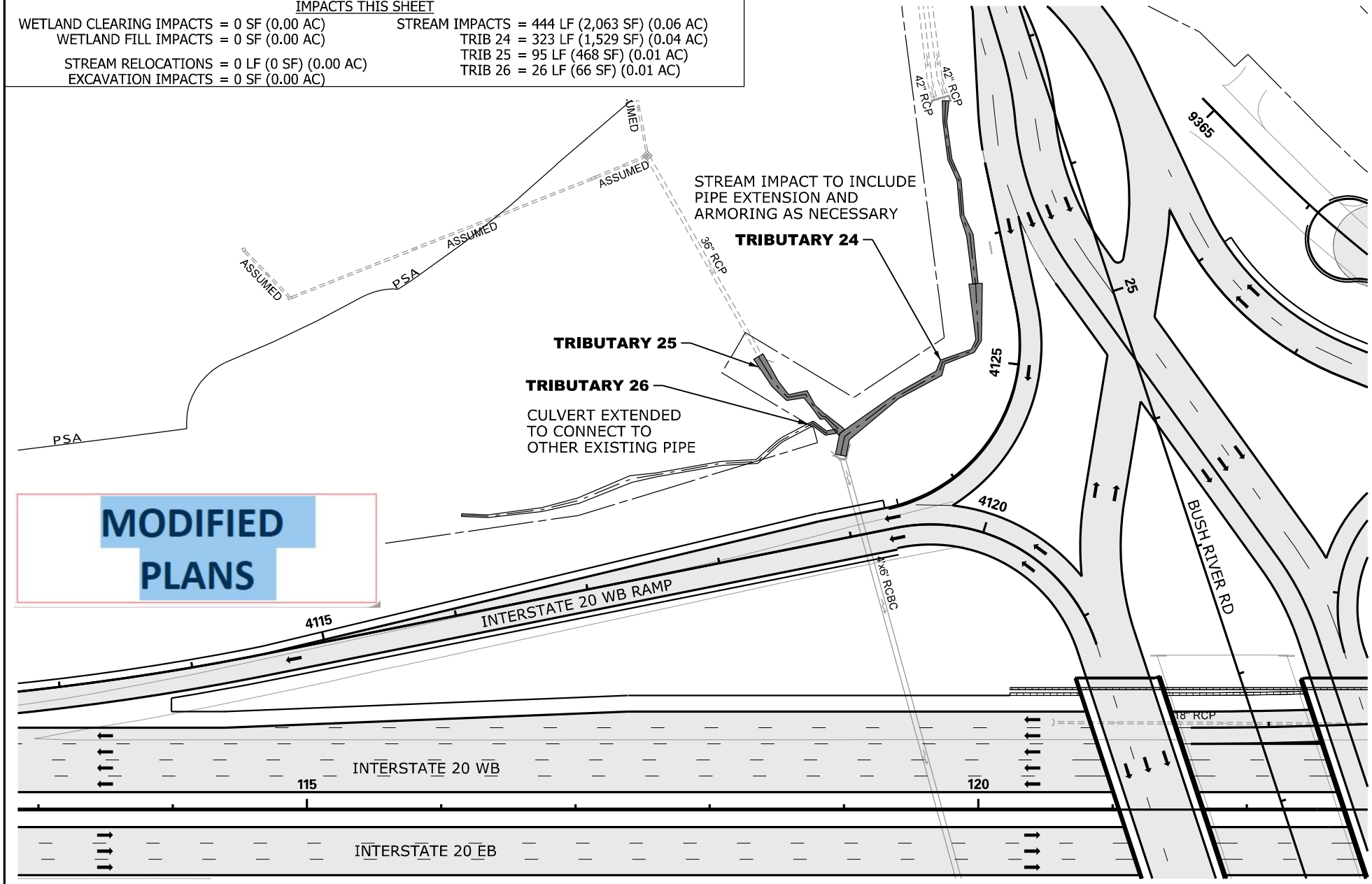

N

0 100

GRAPHIC SCALE

LEGEND

- EXCAVATION IMPACT
- WETLAND
- PROPOSED PAVEMENT
- IMPACTED STREAM
- PERMANENT FILL IMPACT
- CLEARING IMPACT
- RELOCATED DITCH
- PERMIT BOUNDARY
- PROJECT STUDY AREA PSA
- PROP MEDIAN BARRIER WALL
- EXISTING ROAD
- EXISTING RAILROAD

CAROLINA CROSSROADS
PROJECT ID NO. P027662
RICHLAND COUNTY, SC
LEXINGTON COUNTY, SC
APPLICATION BY SCDOT
REVISED JANUARY 22, 2024

SCDOT
South Carolina Department of Transportation

TRIBUTARY 24, 25 & 26

SHEET 54 OF 78

PLOT DRIVER:CCR_LETTER_PDF.pltcfg PENTABLE:HDR_Permit-Dwg.tbl
USER:CWOLFE DATE:11/5/2019 TIME:2:20:04 PM
FILE:CCR_Permit-Dwg_54.dgn

IMPACTS THIS SHEET

WETLAND CLEARING IMPACTS = 0 SF (0.00 AC)
WETLAND FILL IMPACTS = 0 SF (0.00 AC)

STREAM IMPACTS = 250 LF (1,445 SF) (0.04 AC)
TRIB 23-1 = 70 LF (350 SF) (0.01 AC)
TRIB 23-2 = 180 LF (1,095 SF) (0.03 AC)

STREAM RELOCATIONS = 0 LF (0 SF) (0.00 AC)
EXCAVATION IMPACTS = 0 SF (0.00 AC)

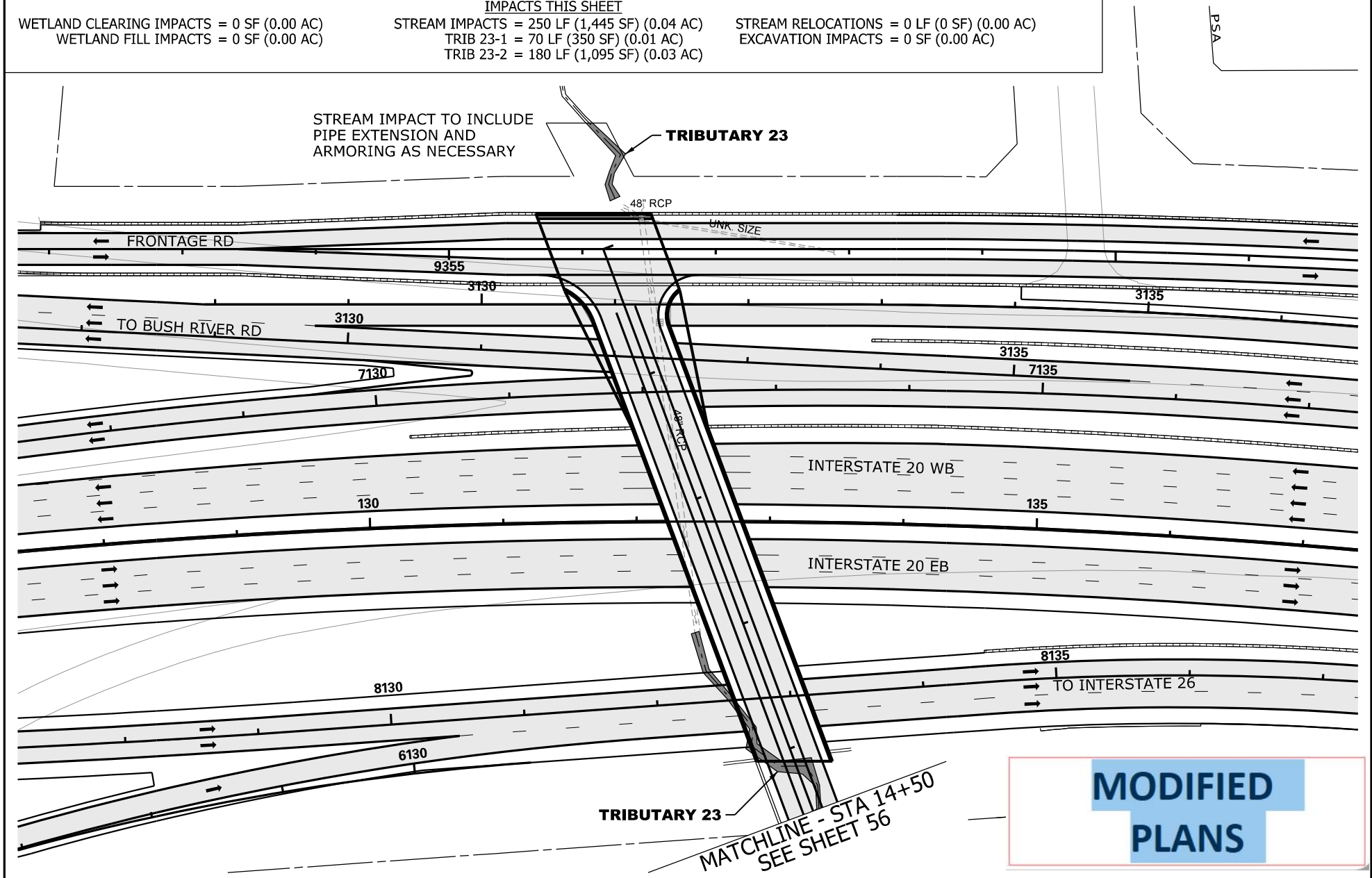

LEGEND

- EXCAVATION IMPACT
- WETLAND
- PROPOSED PAVEMENT
- IMPACTED STREAM
- PERMANENT FILL IMPACT
- CLEARING IMPACT
- RELOCATED DITCH
- PERMIT BOUNDARY
- PROJECT STUDY AREA PSA
- PROP MEDIAN BARRIER WALL
- EXISTING ROAD
- EXISTING RAILROAD

N

0 100

GRAPHIC SCALE

CAROLINA CROSSROADS
PROJECT ID NO. P027662
RICHLAND COUNTY, SC
LEXINGTON COUNTY, SC
APPLICATION BY SCDOT
REVISED JANUARY 22, 2024

SCDOT
South Carolina Department of Transportation

TRIBUTARY 23

SHEET 55 OF 78

PLOT DRIVER:CCR_LETTER_PDF.pltcfg PENTABLE:HDR_Permit-Dwg.tbl
USER:CWOLFE DATE:11/5/2019 TIME:2:20:16 PM
FILE:CCR_Permit-Dwg_55.dgn

IMPACTS THIS SHEET

WETLAND CLEARING IMPACTS = 0 SF (0.00 AC)
WETLAND FILL IMPACTS = 755 SF (0.01 AC)
WETLAND 49 = 755 SF (0.01 AC)

STREAM IMPACTS = 501 LF (2,365 SF) (0.08 AC)
TRIB 23 = 381 LF (3,038 SF) (0.06 AC)
TRIB 23 = 88 LF (438 SF) (0.01 AC)
TRIB 23 = 32 LF (277 SF) (0.01 AC)

STREAM RELOCATIONS = 0 LF (0 SF) (0.00 AC)
EXCAVATION IMPACTS = 0 SF (0.00 AC)

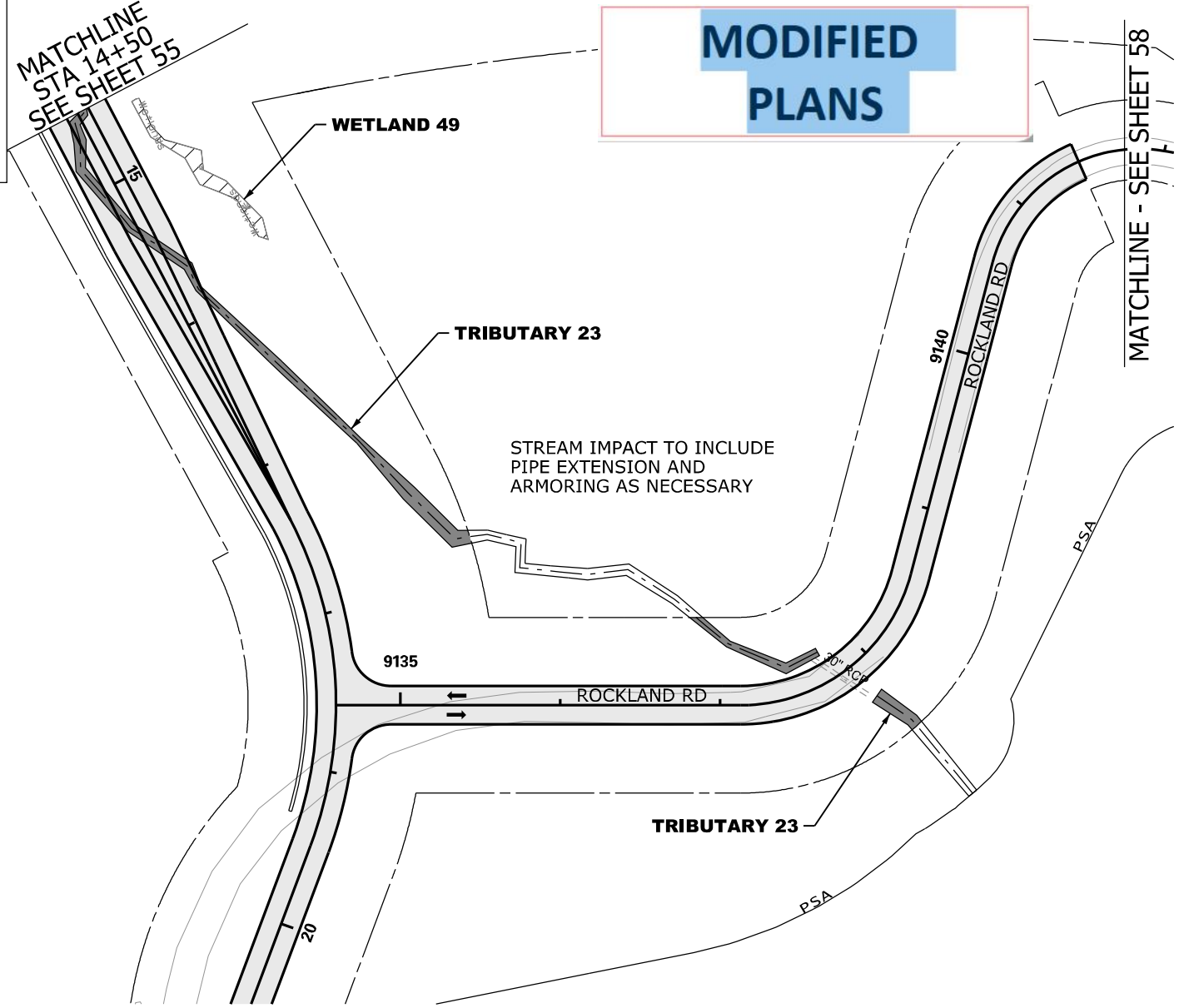

N

0 100

GRAPHIC SCALE

LEGEND

- EXCAVATION IMPACT
- WETLAND
- PROPOSED PAVEMENT
- IMPACTED STREAM
- PERMANENT FILL IMPACT
- CLEARING IMPACT
- RELOCATED DITCH
- PERMIT BOUNDARY
- PROJECT STUDY AREA PSA
- PROP MEDIAN BARRIER WALL
- EXISTING ROAD
- EXISTING RAILROAD

CAROLINA CROSSROADS
PROJECT ID NO. P027662
RICHLAND COUNTY, SC
LEXINGTON COUNTY, SC
APPLICATION BY SCDOT
REVISED JANUARY 22, 2024

South Carolina Department of Transportation

WETLAND 49
TRIBUTARY 23

SHEET 56 OF 78

PLOT DRIVER:CCR_LETTER_PDF.pltcfg PENTABLE:HDR_Permit-Dwg.tbl
USER:CWOLFE DATE:11/5/2019 TIME:22:02:27 PM
FILE:CCR_Permit-Dwg_56.dgn

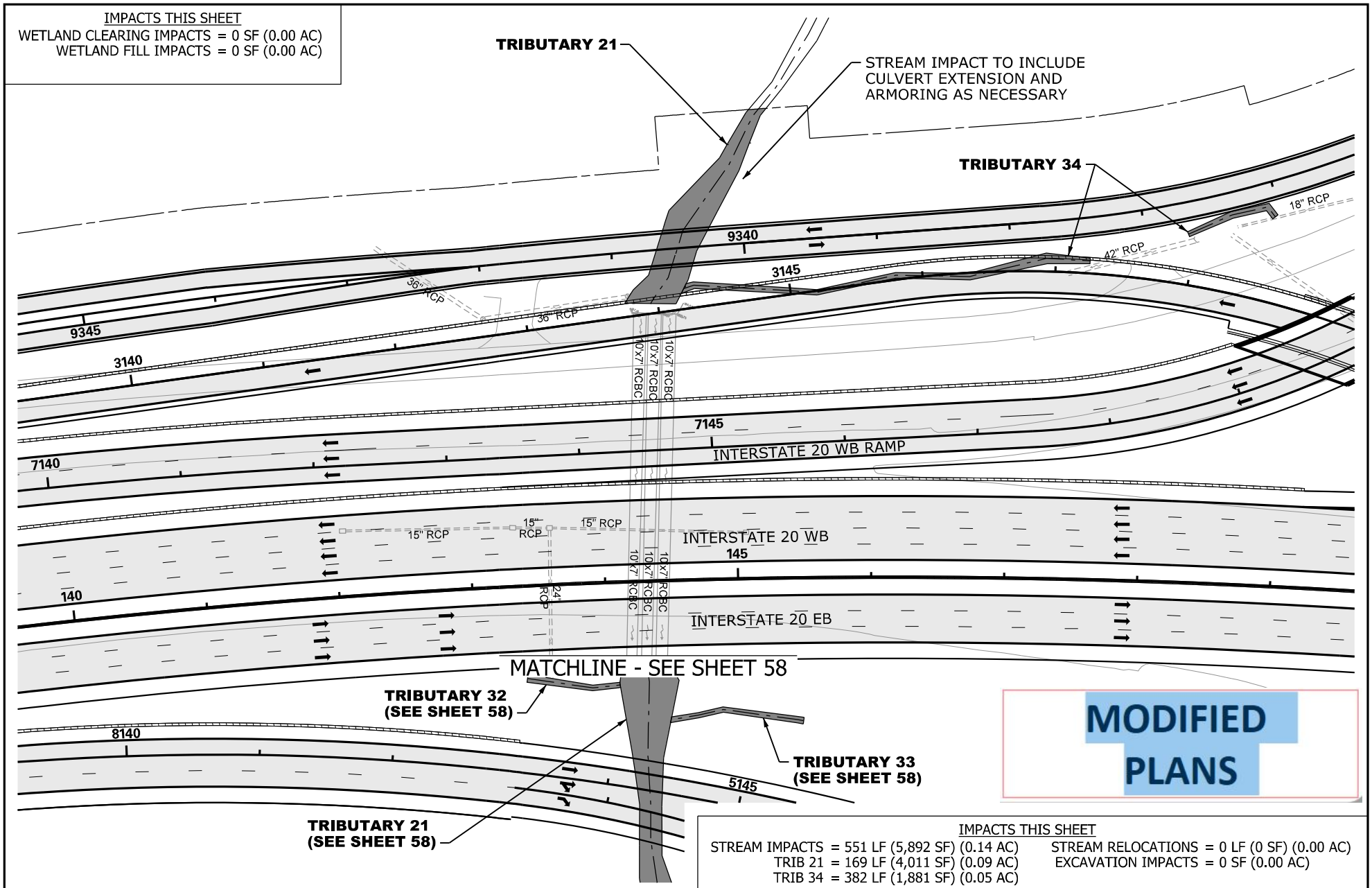
IMPACTS THIS SHEET
WETLAND CLEARING IMPACTS = 0 SF (0.00 AC)
WETLAND FILL IMPACTS = 0 SF (0.00 AC)
TRIBUTARY 21
STREAM IMPACT TO INCLUDE CULVERT EXTENSION AND ARMORING AS NECESSARY
TRIBUTARY 34
18" RCP
42" RCP
9340
3145
36" RCP
36" RCP
9345
3140
10'x7' RCBC
10'x7' RCBC
10'x7' RCBC
7145
INTERSTATE 20 WB RAMP
7140
15" RCP
15" RCP
15" RCP
INTERSTATE 20 WB
145
140
24" RCP
10'x7' RCBC
10'x7' RCBC
10'x7' RCBC
INTERSTATE 20 EB
MATCHLINE - SEE SHEET 58
TRIBUTARY 32
(SEE SHEET 58)
8140
TRIBUTARY 33
(SEE SHEET 58)
5145
TRIBUTARY 21
(SEE SHEET 58)
MODIFIED PLANS
IMPACTS THIS SHEET
STREAM IMPACTS = 551 LF (5,892 SF) (0.14 AC)
TRIB 21 = 169 LF (4,011 SF) (0.09 AC)
TRIB 34 = 382 LF (1,881 SF) (0.05 AC)
STREAM RELOCATIONS = 0 LF (0 SF) (0.00 AC)
EXCAVATION IMPACTS = 0 SF (0.00 AC)
N
0
100
GRAPHIC SCALE
LEGEND
EXCAVATION IMPACT
WETLAND
PROPOSED PAVEMENT
IMPACTED STREAM
PERMANENT FILL IMPACT
CLEARING IMPACT
RELOCATED DITCH
PERMIT BOUNDARY
PROJECT STUDY AREA PSA
PROP MEDIAN BARRIER WALL
EXISTING ROAD
EXISTING RAILROAD
CAROLINA CROSSROADS
PROJECT ID NO. P027662
RICHLAND COUNTY, SC
LEXINGTON COUNTY, SC
APPLICATION BY SCDOT
REVISED JANUARY 22, 2024
SCDOT
South Carolina Department of Transportation
TRIBUTARY 21 & 34
SHEET 57 OF 78
PLOT DRIVER:CCR_LETTER_PDF.pltcfg
USER:CWOLFE
FILE:CCR_Permit-Dwg_57.dgn
PENTABLE:HDR_Permit-Dwg.tbl
DATE:11/5/2019
TIME:2:20:37 PM

IMPACTS THIS SHEET

WETLAND CLEARING IMPACTS = 0 SF (0.00 AC)
WETLAND FILL IMPACTS = 0 SF (0.00 AC)

STREAM IMPACTS = 546 LF (9,857 SF) (0.23 AC)
TRIB 21 = 374 LF (9,091 SF) (0.21 AC)
TRIB 32 = 71 LF (331 SF) (0.01 AC)
TRIB 33 = 101 LF (435 SF) (0.01 AC)

STREAM RELOCATIONS = 0 LF (0 SF) (0.00 AC)
EXCAVATION IMPACTS = 0 SF (0.00 AC)

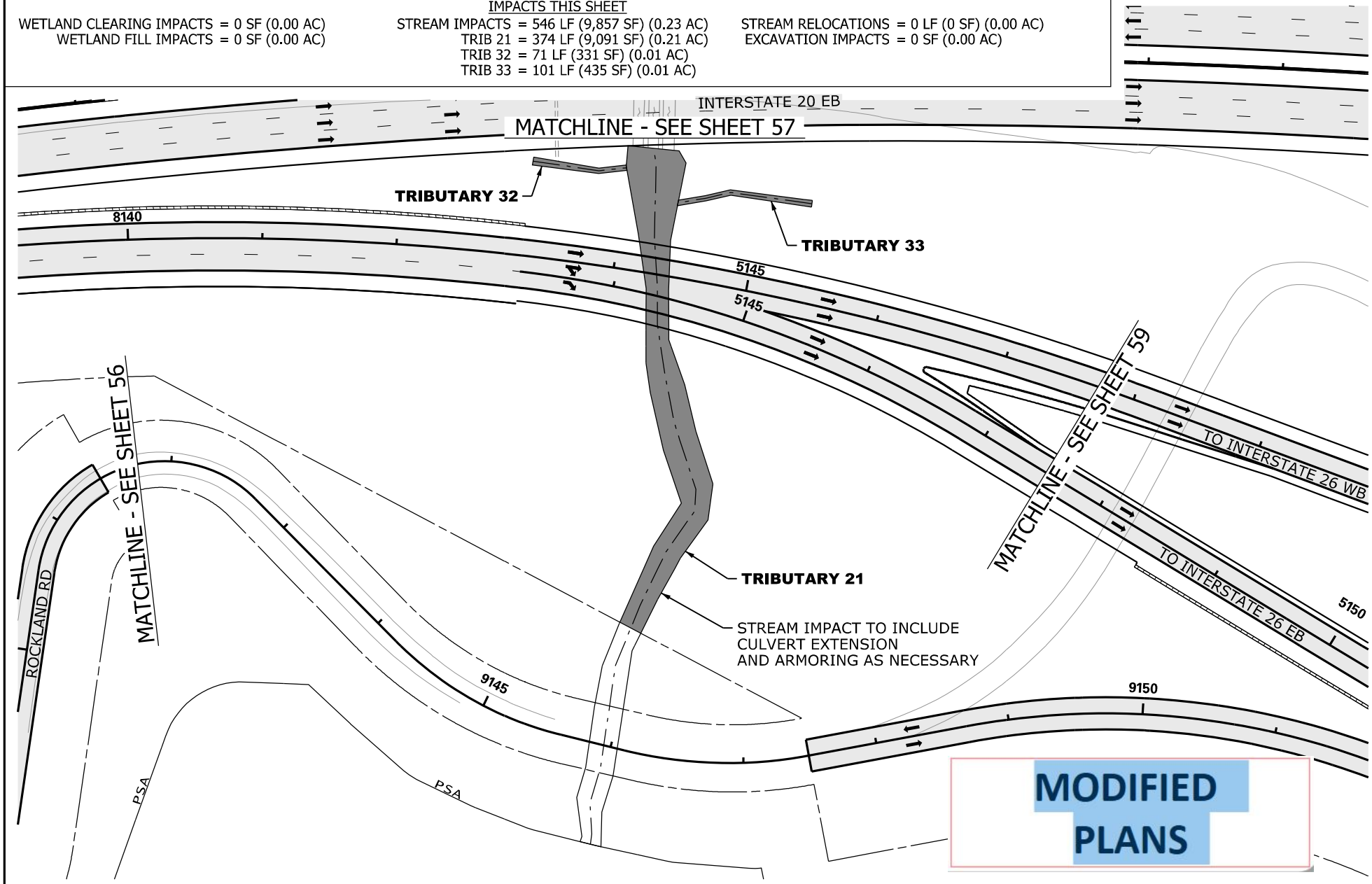

N

0 100

GRAPHIC SCALE

LEGEND

- EXCAVATION IMPACT
- WETLAND
- PROPOSED PAVEMENT
- IMPACTED STREAM
- PERMANENT FILL IMPACT
- CLEARING IMPACT
- RELOCATED DITCH
- PERMIT BOUNDARY
- PROJECT STUDY AREA PSA
- PROP MEDIAN BARRIER WALL
- EXISTING ROAD
- EXISTING RAILROAD

CAROLINA CROSSROADS
PROJECT ID NO. P027662
RICHLAND COUNTY, SC
LEXINGTON COUNTY, SC
APPLICATION BY SCDOT
REVISED JANUARY 22, 2024

SCDOT
South Carolina Department of Transportation

TRIBUTARY
21, 32 & 33

PLOT DRIVER:CCR_LETTER_PDF.pltcfg PENTABLE:HDR_Permit-Dwg.tbl
USER:CWOLFE DATE:11/5/2019 TIME:2:20:47 PM
FILE:CCR_Permit-Dwg_58.dgn

IMPACTS THIS SHEET

WETLAND CLEARING IMPACTS = 0 SF (0.00 AC)
WETLAND FILL IMPACTS = 1,071 SF (0.01 AC)
WETLAND 14 = 1,071 SF (0.01 AC)

STREAM IMPACTS = 0 LF (SF) (0.00 AC)

STREAM RELOCATIONS = 0 LF (0 SF) (0.00 AC)
EXCAVATION IMPACTS = 0 SF (0.00 AC)

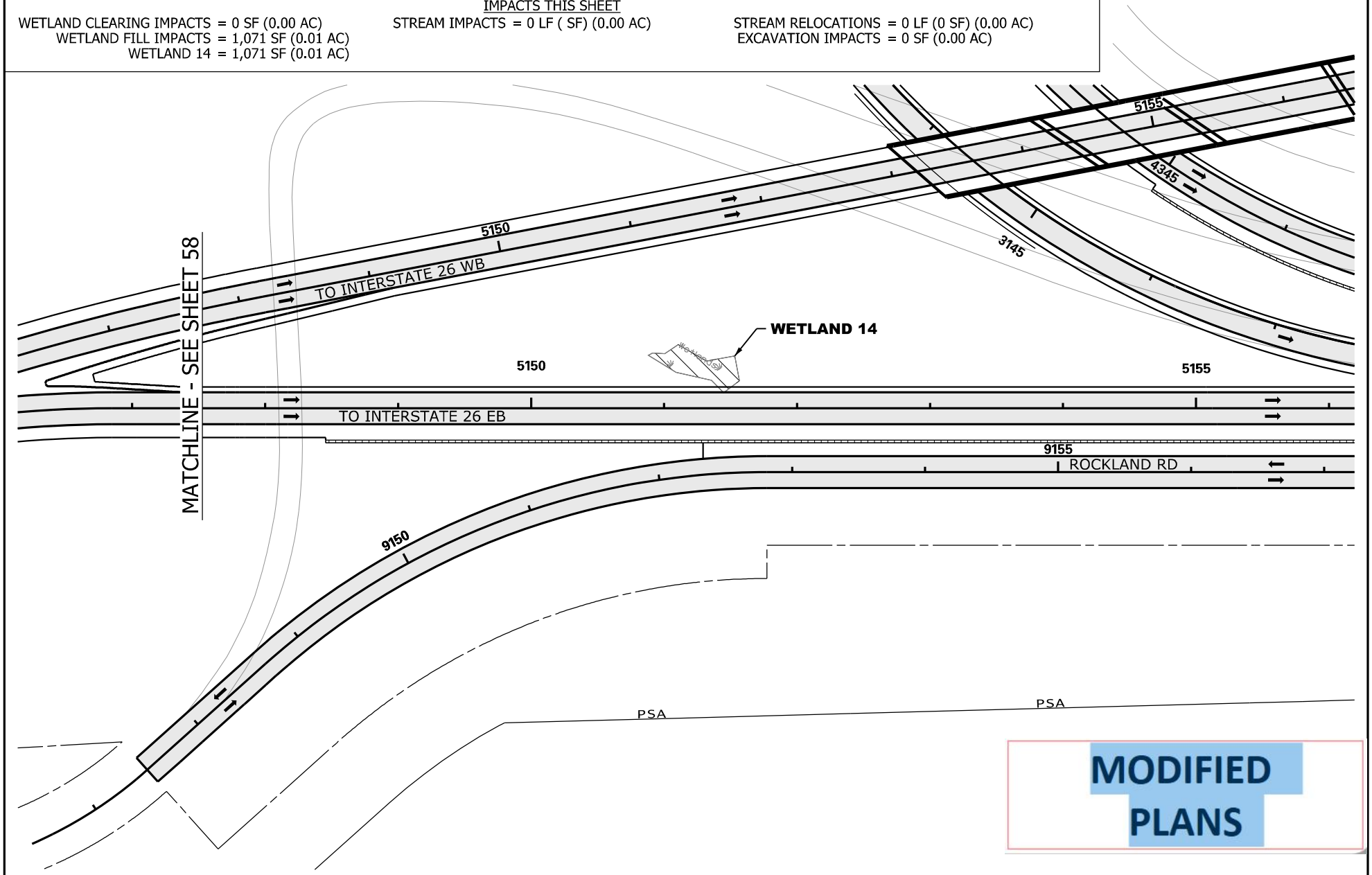

MODIFIED PLANS

N

0 100

GRAPHIC SCALE

LEGEND

- EXCAVATION IMPACT
- WETLAND
- PROPOSED PAVEMENT
- IMPACTED STREAM
- PERMANENT FILL IMPACT
- CLEARING IMPACT
- RELOCATED DITCH
- PERMIT BOUNDARY
- PROJECT STUDY AREA PSA
- PROP MEDIAN BARRIER WALL
- EXISTING ROAD
- EXISTING RAILROAD

CAROLINA CROSSROADS
PROJECT ID NO. P027662
RICHLAND COUNTY, SC
LEXINGTON COUNTY, SC
APPLICATION BY SCDOT
REVISED JANUARY 22, 2024

SCDOT
South Carolina Department of Transportation

WETLAND 14

SHEET 59 OF 78

PLOT DRIVER:CCR_LETTER_PDF.pltcfg PENTABLE:HDR_Permit-Dwg.tbl
USER:CWOLFE DATE:11/5/2019 TIME:2:20:56 PM
FILE:CCR_Permit-Dwg_59.dgn

PHASE 2 IMPACTS THIS SHEET

WETLAND Fill IMPACTS = 6,543 SF (0.16 AC)
WETLAND 13 = 2,894 SF (0.07 AC)
WETLAND 15 = 3,649 SF (0.09 AC)
EXCAVATION IMPACTS = 330 SF (0.01 AC)
DET AREA 55 = 330 SF (0.01 AC)
STREAM IMPACTS = 435 LF (1,855 SF) (0.04 AC)
TRIB 35 = 125 LF (592 SF) (0.01 AC)
TRIB 36 = 90 LF (365 SF) (0.01 AC)
TRIB 37 = 220 LF (898 SF) (0.02 AC)

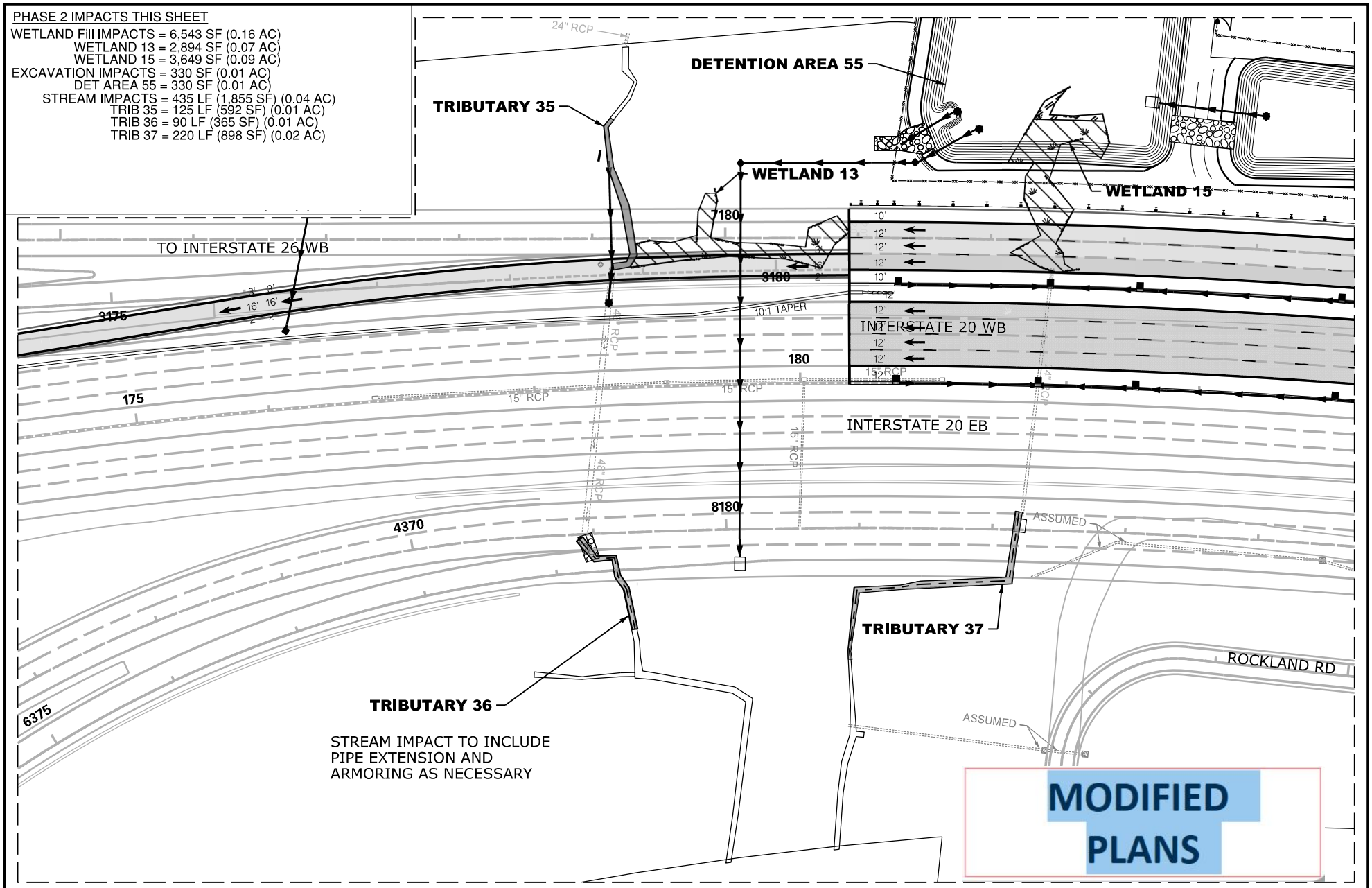

N

0 100

GRAPHIC SCALE

LEGEND

- EXCAVATION IMPACT
- WETLAND
- MODIFIED DESIGN
- IMPACTED STREAM
- PERMANENT FILL IMPACT
- CLEARING IMPACT
- RELOCATED DITCH
- PERMIT BOUNDARY
- PROJECT STUDY AREA
- PROP MEDIAN BARRIER WALL
- EXISTING ROAD
- EXISTING RAILROAD

CAROLINA CROSSROADS
PROJECT ID NO. P027662
RICHLAND COUNTY, SC
LEXINGTON COUNTY, SC
APPLICATION BY SCDOT
REVISED JANUARY 22, 2024

SCDOT
South Carolina Department of Transportation

TRIBUTARY 35, 36 & 37
WETLAND 13 & 15

SHEET 60 OF 78

PLOT DRIVER:$PLTDRVS$ PENTABLE:$PENTBLS$
USER:$USER$ DATE:$DATE$ TIME:$TIME$
FILE:$FILE$

PHASE 2 IMPACTS THIS SHEET

STREAM IMPACTS = 29 LF (143 SF) (0.01 AC)
TRIBUTARY 38 = 29 LF (143 SF) (0.01 AC)

MODIFIED PLANS

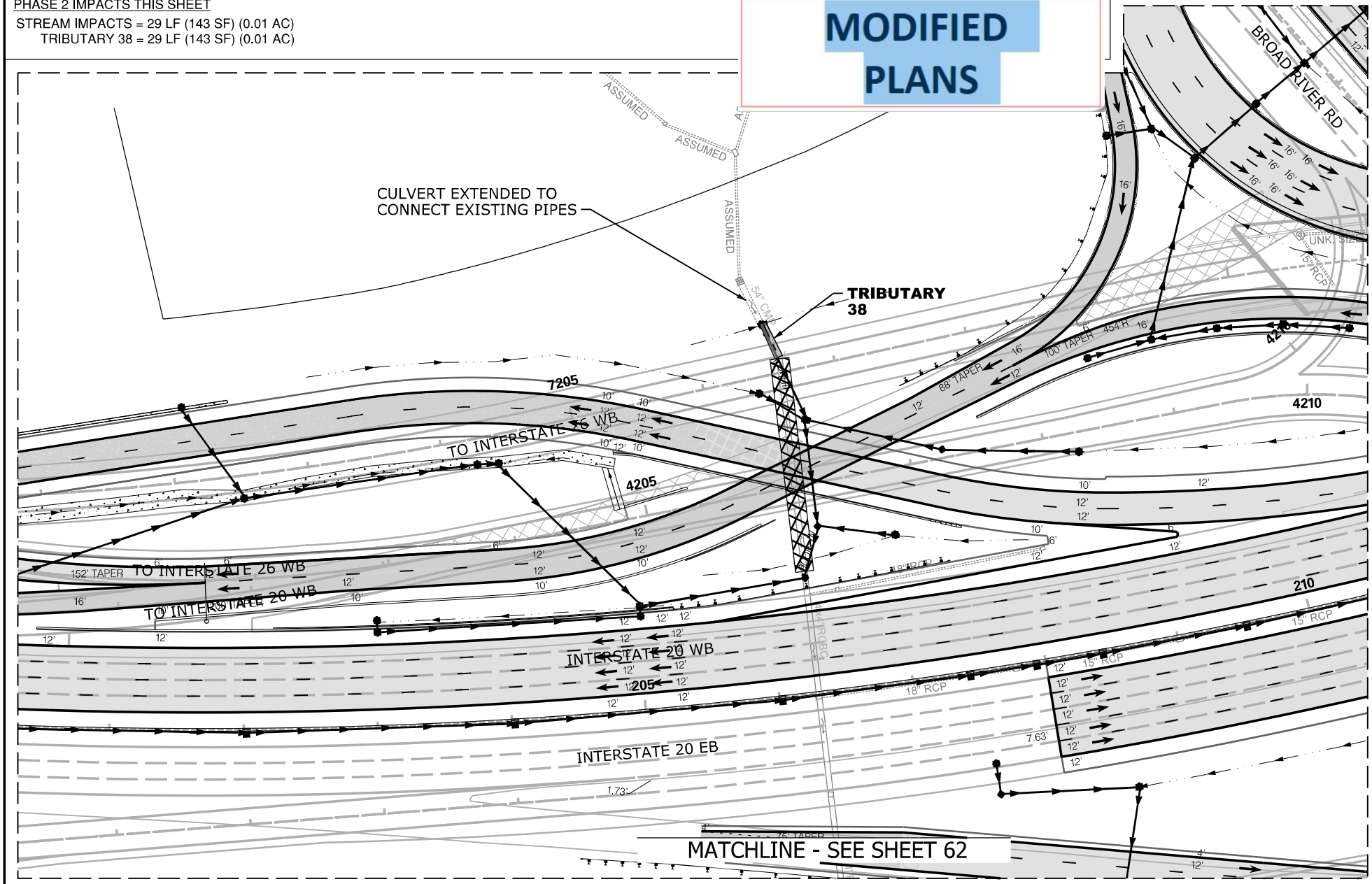

N

0 100

GRAPHIC SCALE

LEGEND

- EXCAVATION IMPACT
- WETLAND
- MODIFIED DESIGN
- IMPACTED STREAM
- PERMANENT FILL IMPACT
- CLEARING IMPACT
- RELOCATED DITCH
- PERMIT BOUNDARY
- PROJECT STUDY AREA
- PROP MEDIAN BARRIER WALL
- EXISTING ROAD
- EXISTING RAILROAD

CAROLINA CROSSROADS
PROJECT ID NO. P027662
RICHLAND COUNTY, SC
LEXINGTON COUNTY, SC
APPLICATION BY SCDOT
REVISED JANUARY 22, 2024

SCDOT
South Carolina Department of Transportation

TRIBUTARY 38

SHEET 61 OF 78

PLOT DRIVER: $PLTDRVS$ PENTABLE: $PENTBLS$
USER: $USER$ DATE: $DATE$ TIME: $TIME$
FILE: $FILE$

PHASE 2 IMPACTS THIS SHEET

STREAM IMPACTS = 231 LF (2,012 SF) (0.05 AC)
TRIBUTARY 38 = 231 LF (2,012 SF) (0.05 AC)

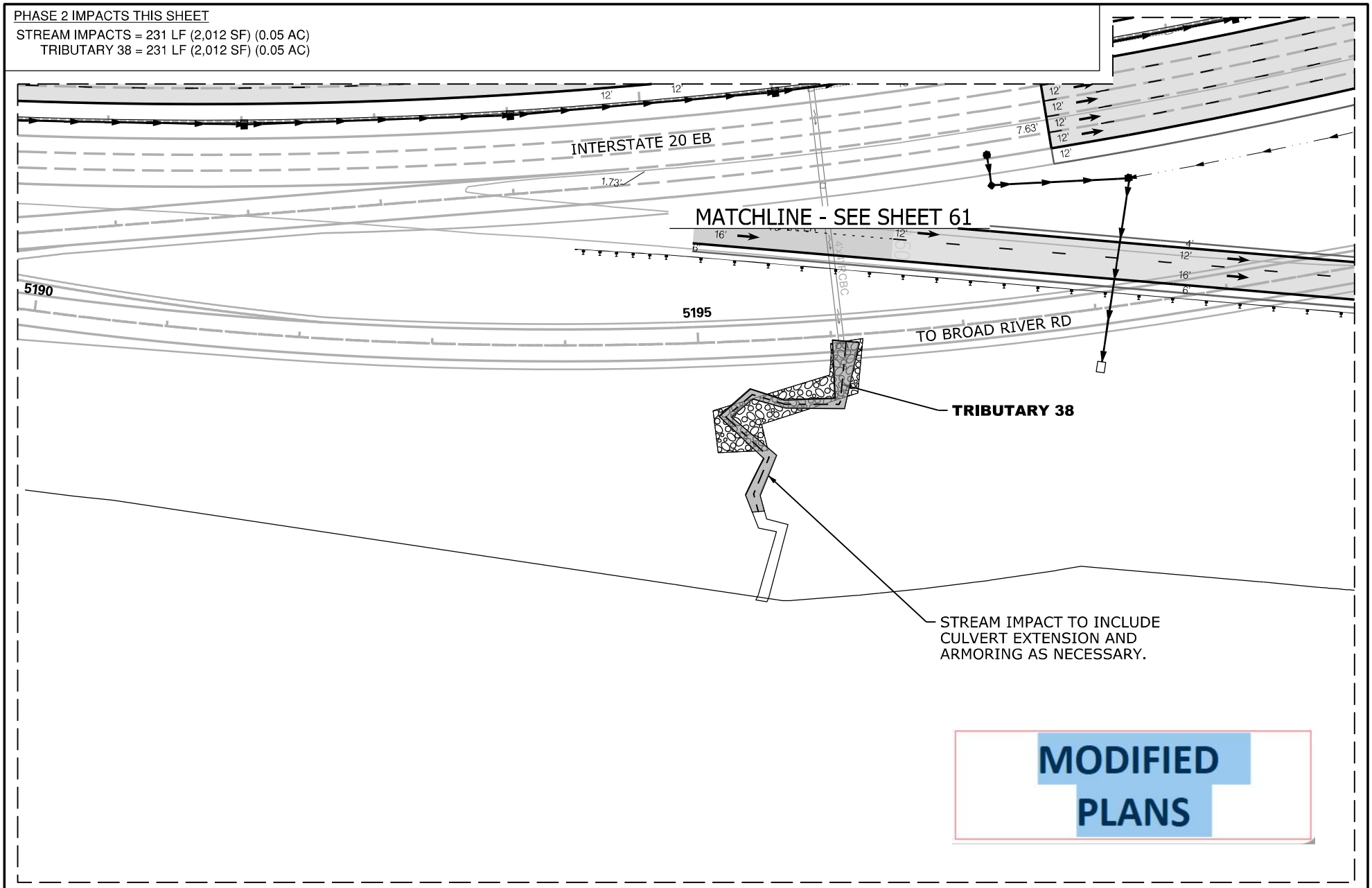

N

0 100

GRAPHIC SCALE

LEGEND

- EXCAVATION IMPACT
- WETLAND
- MODIFIED DESIGN
- IMPACTED STREAM
- PERMANENT FILL IMPACT
- CLEARING IMPACT
- RELOCATED DITCH
- PERMIT BOUNDARY
- PROJECT STUDY AREA
- PROP MEDIAN BARRIER WALL
- EXISTING ROAD
- EXISTING RAILROAD

CAROLINA CROSSROADS
PROJECT ID NO. P027662
RICHLAND COUNTY, SC
LEXINGTON COUNTY, SC
APPLICATION BY SCDOT
REVISED JANUARY 22, 2024

SCDOT
South Carolina Department of Transportation

TRIBUTARY 38

SHEET 62 OF 78

PLOT DRIVER:$PLTDRVS$ DATE:$DATE$ PENTABLE:$PENTBLS$
USER:$USER$ TIME:$TIME$
FILE:$FILE$

PHASE 2 IMPACTS THIS SHEET
WETLAND FILL IMPACTS = 11,538 SF (0.26 AC)
WETLAND 50 = 11,538 SF (0.26 AC)

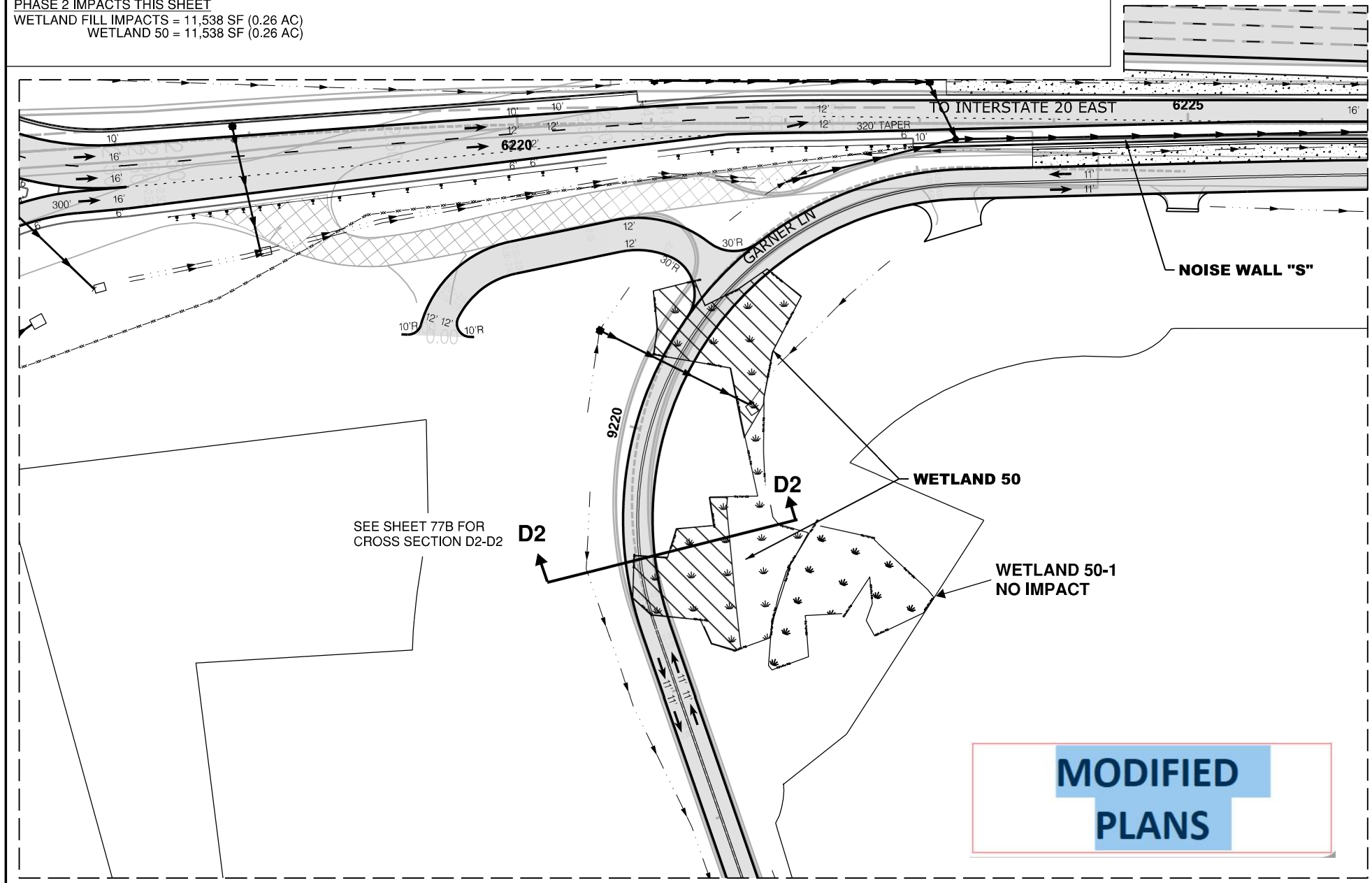

N

0 100

GRAPHIC SCALE

LEGEND

- EXCAVATION IMPACT
- WETLAND
- MODIFIED DESIGN
- IMPACTED STREAM
- PERMANENT FILL IMPACT
- CLEARING IMPACT
- RELOCATED DITCH
- PERMIT BOUNDARY
- PROJECT STUDY AREA
- PROP MEDIAN BARRIER WALL
- EXISTING ROAD
- EXISTING RAILROAD

CAROLINA CROSSROADS
PROJECT ID NO. P027662
RICHLAND COUNTY, SC
LEXINGTON COUNTY, SC
APPLICATION BY SCDOT
REVISED JANUARY 22, 2024

SCDOT
South Carolina Department of Transportation

WETLAND 50

SHEET 63 OF 77

PLOT DRIVER:$PLTDRVS$ PENTABLE:$PENTBLS$
USER:$USER$ DATE:$DATE$ TIME:$TIME$
FILE:$FILE$

PHASE 2 IMPACTS THIS SHEET

STREAM RELOCATIONS = 390 LF (2,198 SF) (0.05 AC)
TRIBUTARY 39 = 390 LF (2,198 SF) (0.05 AC)

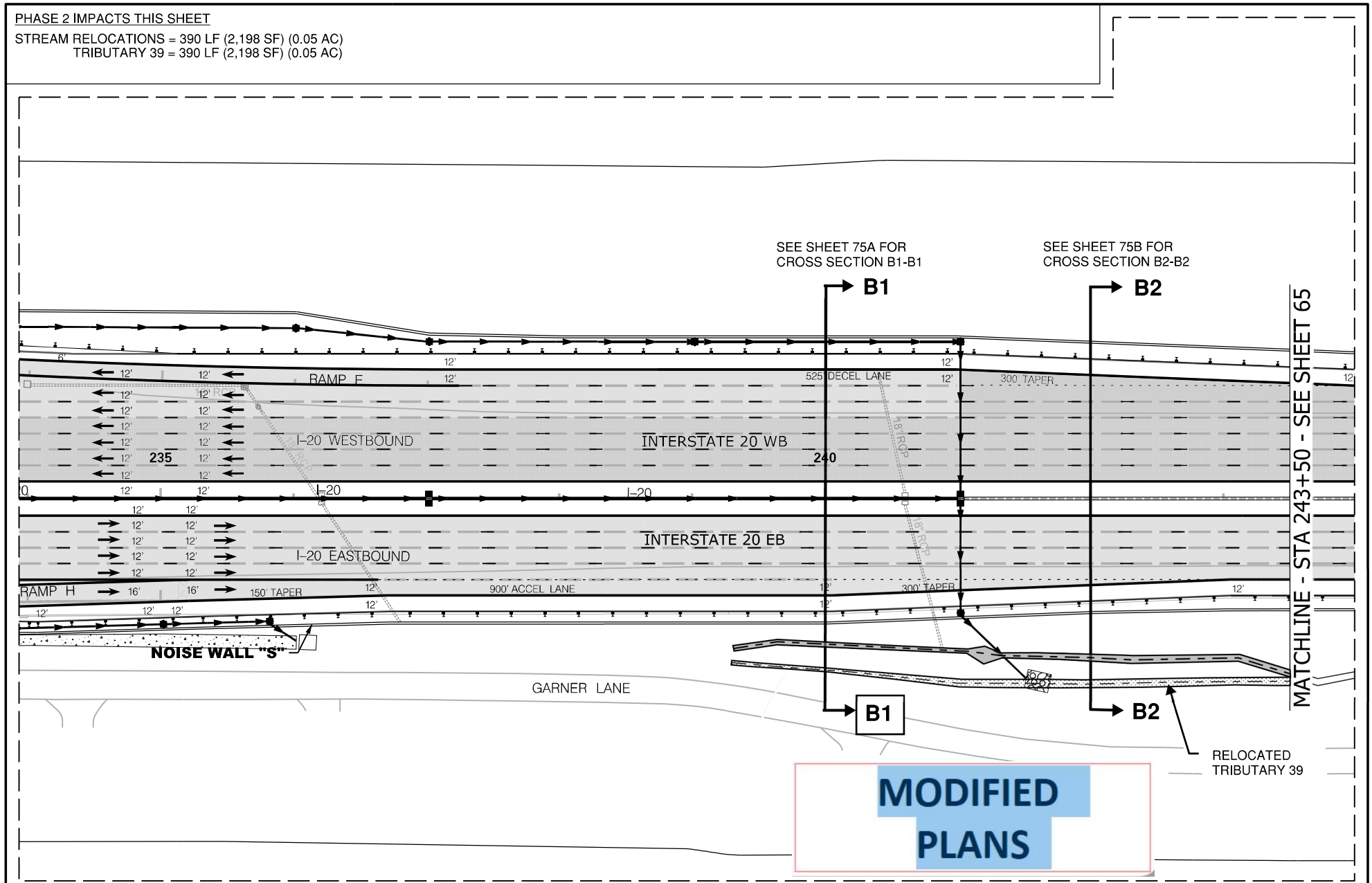

N

0 100

GRAPHIC SCALE

LEGEND

- EXCAVATION IMPACT
- WETLAND
- MODIFIED DESIGN
- IMPACTED STREAM
- PERMANENT FILL IMPACT
- CLEARING IMPACT
- CHANNEL RELOCATION
- PERMIT BOUNDARY
- PROJECT STUDY AREA
- PROP MEDIAN BARRIER WALL
- EXISTING ROAD
- EXISTING RAILROAD

CAROLINA CROSSROADS
PROJECT ID NO. P027662
RICHLAND COUNTY, SC
LEXINGTON COUNTY, SC
APPLICATION BY SCDOT
REVISED JANUARY 22, 2024

SCDOT
South Carolina Department of Transportation

TRIBUTARY 39
STREAM RELOCATION

SHEET 64 OF 78

PLOT DRIVER:$PLTDRVS$ PENTABLE:$PENTBLS$
USER:$USER$ DATE:$DATE$ TIME:$TIME$
FILE:$FILE$

PHASE 2 IMPACTS THIS SHEET

STREAM RELOCATIONS = 900 LF (5,105 SF) (0.12 AC)
TRIBUTARY 39 = 900 LF (5,105 SF) (0.12 AC)

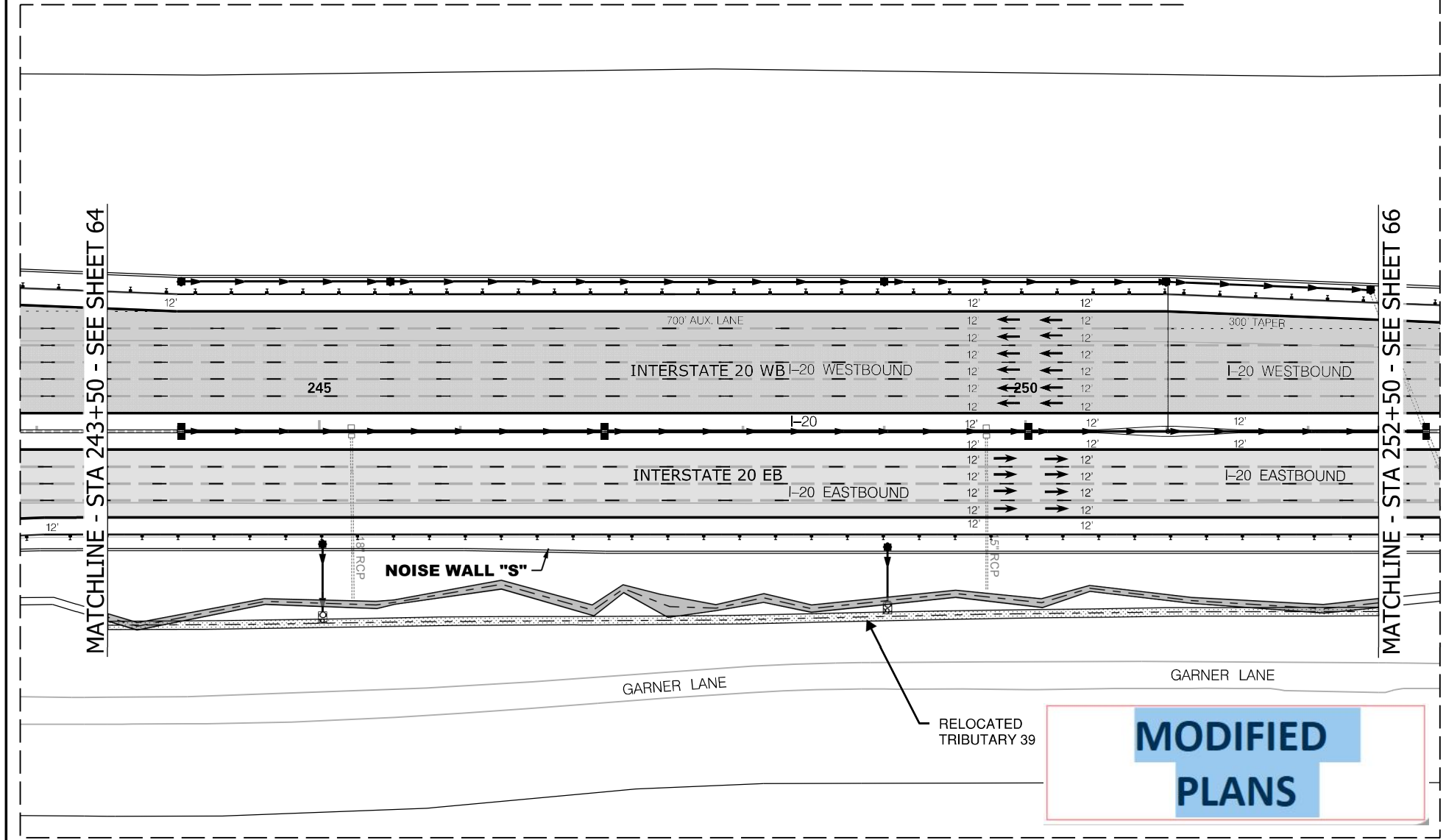

N

0 100

GRAPHIC SCALE

LEGEND

- EXCAVATION IMPACT
- WETLAND
- MODIFIED DESIGN
- IMPACTED STREAM
- PERMANENT FILL IMPACT
- CLEARING IMPACT
- CHANNEL RELOCATION
- PERMIT BOUNDARY
- PROJECT STUDY AREA
- PROP MEDIAN BARRIER WALL
- EXISTING ROAD
- EXISTING RAILROAD

CAROLINA CROSSROADS
PROJECT ID NO. P027662
RICHLAND COUNTY, SC
LEXINGTON COUNTY, SC
APPLICATION BY SCDOT
REVISED JANUARY 22, 2024

SCDOT
South Carolina Department of Transportation

TRIBUTARY 39
STREAM RELOCATION

SHEET 65 OF 78

PLOT DRIVER:$PLTDRVS$ PENTABLE:$PENTBLS$
USER:$USER$ DATE:$DATE$ TIME:$TIME$
FILE:$FILE$

PHASE 2 IMPACTS THIS SHEET

STREAM RELOCATIONS = 900 LF (5,105 SF) (0.12 AC)
TRIBUTARY 39 = 900 LF (5,105 SF) (0.12 AC)

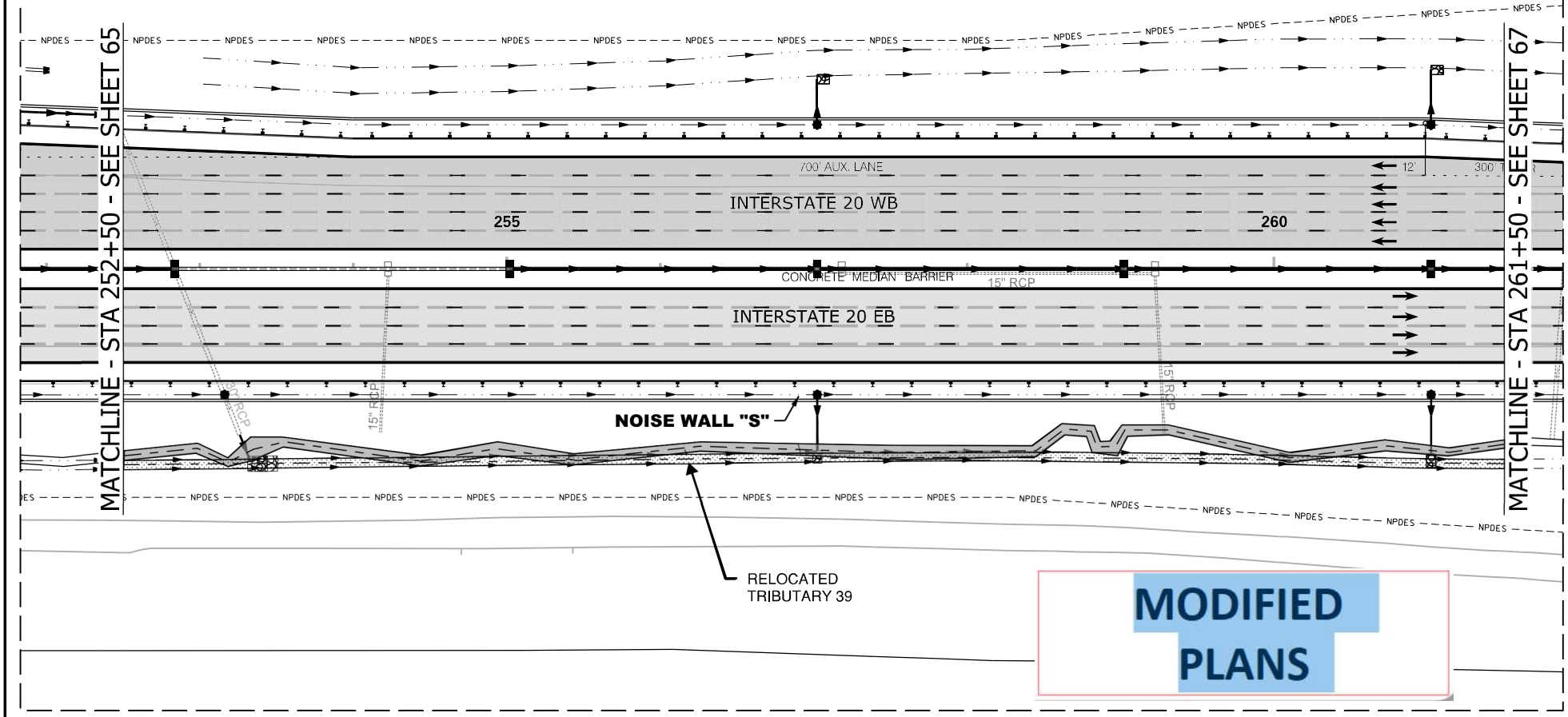

MODIFIED PLANS

N

0 100

GRAPHIC SCALE

LEGEND

- EXCAVATION IMPACT
- WETLAND
- MODIFIED DESIGN
- IMPACTED STREAM
- PERMANENT FILL IMPACT
- CLEARING IMPACT
- CHANNEL RELOCATION
- PERMIT BOUNDARY
- PROJECT STUDY AREA
- PROP MEDIAN BARRIER WALL
- EXISTING ROAD
- EXISTING RAILROAD

CAROLINA CROSSROADS
PROJECT ID NO. P027662
RICHLAND COUNTY, SC
LEXINGTON COUNTY, SC
APPLICATION BY SCDOT
REVISED JANUARY 22, 2024

SCDOT
South Carolina Department of Transportation

TRIBUTARY 39
STREAM RELOCATION

SHEET 66 OF 78

PLOT DRIVER:$PLTDRVS$ DATE:$DATE$ PENTABLE:$PENTBLS$
USER:$USER$ TIME:$TIME$
FILE:$FILE$

PHASE 2 IMPACTS THIS SHEET

STREAM RELOCATIONS = 275 LF (1,685 SF) (0.04 AC)
TRIBUTARY 39 = 275 LF 1,685 SF) (0.04 AC)

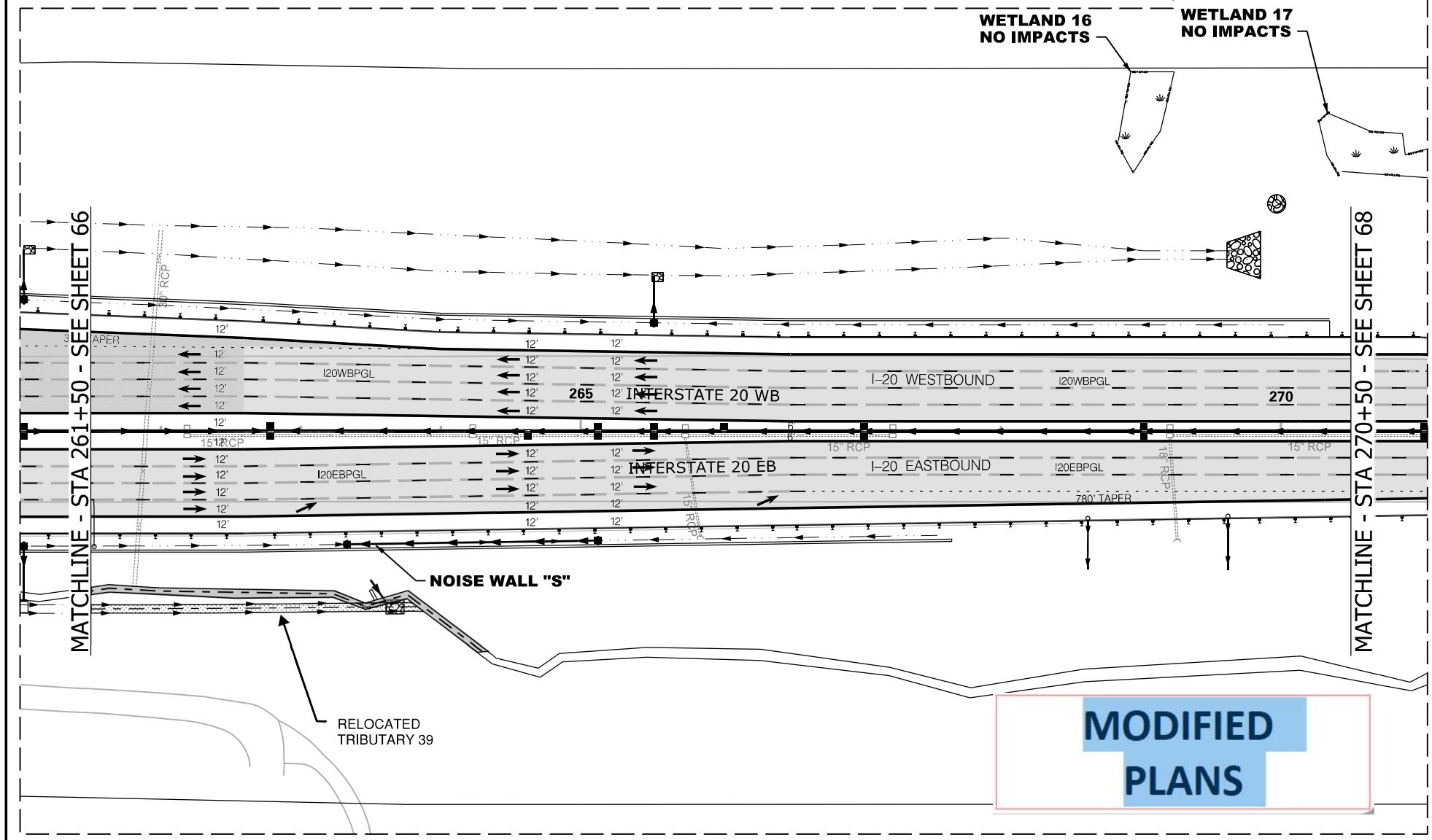

N

0 100

GRAPHIC SCALE

LEGEND

- EXCAVATION IMPACT
- WETLAND
- MODIFIED DESIGN
- IMPACTED STREAM
- PERMANENT FILL IMPACT
- CLEARING IMPACT
- CHANNEL RELOCATION
- PERMIT BOUNDARY
- PROJECT STUDY AREA
- PROP MEDIAN BARRIER WALL
- EXISTING ROAD
- EXISTING RAILROAD

CAROLINA CROSSROADS
PROJECT ID NO. P027662
RICHLAND COUNTY, SC
LEXINGTON COUNTY, SC
APPLICATION BY SCDOT
REVISED JANUARY 22, 2024

South Carolina Department of Transportation

TRIBUTARY 39
STREAM RELOCATION

PLOT DRIVER:$PLTDRV$ PENTABLE:$PENTBL$
USER:$USER$ DATE:$DATE$ TIME:$TIME$
FILE:$FILE$

PHASE 2 IMPACTS THIS SHEET

WETLAND Fill IMPACTS = 504 SF (0.01 AC)
WETLAND 18 = 504 SF (0.01 AC)

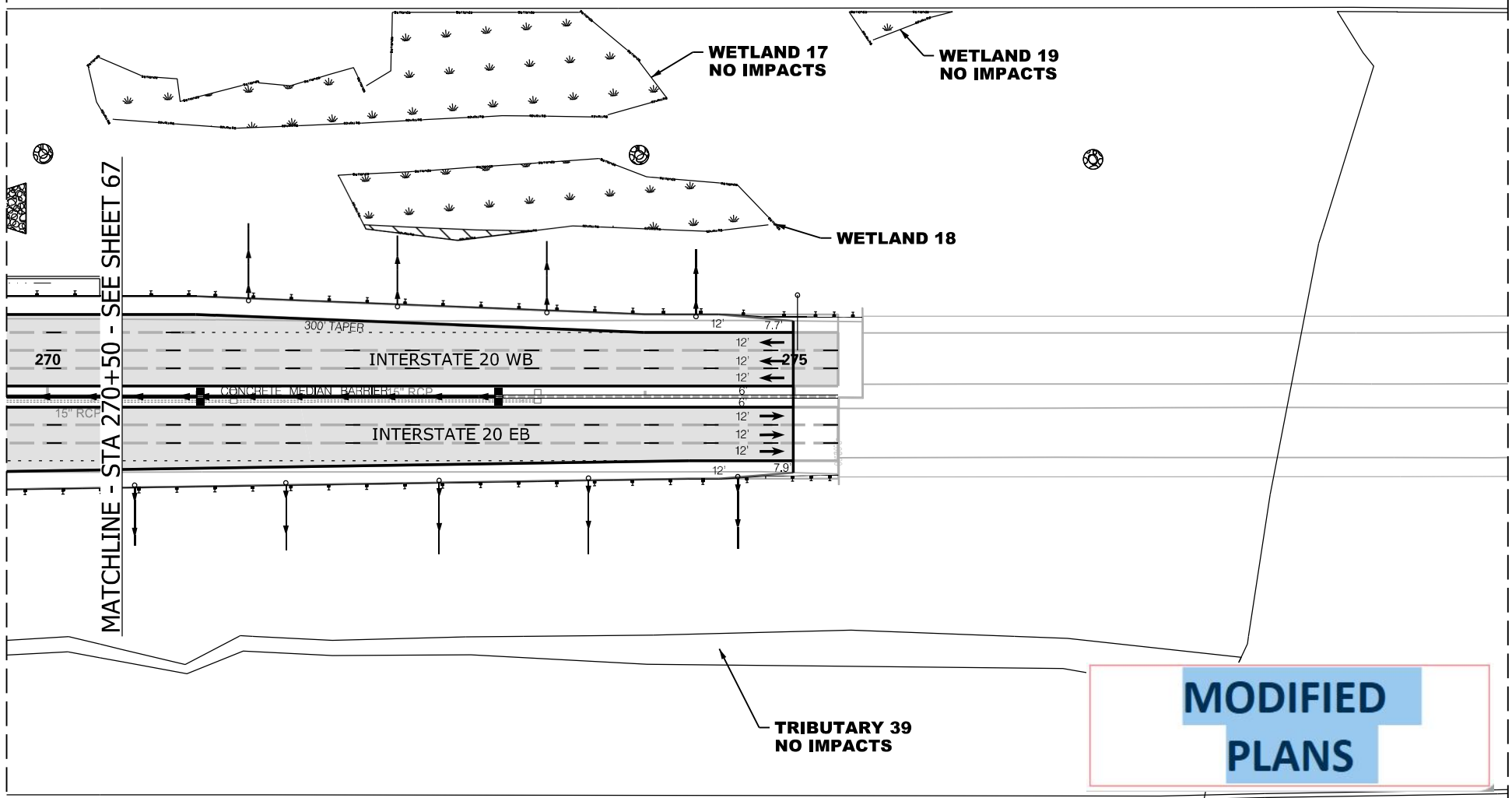

MODIFIED PLANS

N

0 100

GRAPHIC SCALE

LEGEND

- EXCAVATION IMPACT
- WETLAND
- MODIFIED DESIGN
- IMPACTED STREAM
- PERMANENT FILL IMPACT
- CLEARING IMPACT
- RELOCATED DITCH
- PERMIT BOUNDARY
- PROJECT STUDY AREA
- PROP MEDIAN BARRIER WALL
- EXISTING ROAD
- EXISTING RAILROAD

CAROLINA CROSSROADS
PROJECT ID NO. P027662
RICHLAND COUNTY, SC
LEXINGTON COUNTY, SC
APPLICATION BY SCDOT
REVISED JANUARY 22, 2024

SCDOT
South Carolina Department of Transportation

TRIB 39 STREAM RELOC
WETLAND 18

SHEET 68 OF 78

PLOT DRIVER: $PLTDRVS$ DATE: $DATE$ PENTABLE: $PENTBLS$
USER: $USER$ TIME: $TIME$
FILE: $FILE$

Project Phase	Permit Sheet	WOUS Feature	Permit Modification Approved July 25, 2023							Permit Modification						
			Stream Impacts (Linear Feet)			Mitigation	Wetland Impacts (Acres)		Mitigation	Stream Impacts (Linear Feet)			Mitigation	Wetland Impacts (Acres)		Mitigation
			Pipe	Morphologic	Riprap	Credits	Fill	Clearing	Credits	Pipe	Morphologic	Riprap	Credits	Fill	Clearing	Credits
	38	TRIB 53	0	0	0	0				0	0	0	0			
	38	TRIB 57	0	0	0	0				0	0	0	0			
	38	WETLAND 35					0	0	0					0	0	0
	39	TRIB 53	0	54	61	715.25				0	54	61	715.25			
	39	TRIB 54	0	0	0	0				0	0	0	0			
	39	TRIB 55	0	0	0	0				0	0	0	0			
	39	TRIB 56	0	0	0	0				0	0	0	0			
	39	WETLAND 38					0	0	0					0	0	0
	39	WETLAND 36					0	0	0					0	0	0
	40	WETLAND 23					0.64	0.2	12.545					0.64	0.2	12.545
	40	WETLAND 24					0	0	0					0	0	0
	41	WETLAND 25					0.33	0	3.465					0.33	0	3.465
	41	WETLAND 26					0.01	0.1	0.935					0.01	0.1	0.935
	41	TRIB 44	164	0	0	1180.8				164	0	0	1180.8			
	42	WETLAND 28					0.06	0	0.69					0.06	0	0.69
1	42	TRIB 45	165	0	0	1229.25				165	0	0	1229.25			
	43	TRIB 45	12	0	72	503.4				12	0	72	503.4			
	43	TRIB 46	30	0	50	511				30	0	50	511			
	43	WETLAND 27					0.07	0.07	1.19					0.07	0.07	1.19
	43	WETLAND 52					0	0	0					0	0	0
	43	WETLAND 53					0	0	0					0	0	0
	44 and 45	TRIB 47	411	252	70	5165.45				411	252	70	5165.45			
	45A	TRIB 47		20	22	261.5					20	22	261.5			
	45	WETLAND 29					0.04	0	0.42					0.04	0	0.42
	45	WETLAND 54					0.01	0.01	0.19					0.01	0.01	0.19
	45	TRIB 48	28	0	0	208.6				28	0	0	208.6			
	45 and 46	TRIB 49	162	20	0	1296.4				162	20	0	1296.4			
	46	WETLAND 30					0.14	0.02	1.48					0.14	0.02	1.48
	46	WETLAND 31					0.11	0	1.045					0.11	0	1.045
	47	TRIB 65			68	391						68	391			
	47	TRIB 66			15	86.25						15	86.25			
	Phase 1 Totals		972	346	358	11548.9	1.41	0.4	21.96	972	346	358	11548.9	1.41	0.4	21.96

MODIFIED PLANS

CAROLINA CROSSROADS
PROJECT ID NO. P027662
RICHLAND COUNTY, SC
LEXINGTON COUNTY, SC
APPLICATION BY SCDOT
REVISED JANUARY 22, 2024

SCDOT
South Carolina Department of Transportation

IMPACT SUMMARY

PLOT DRIVER:CCR_LETTER_PDF.pltcfg PENTABLE:HDR_Permit-Dwg.tbl
USER:JWHITESIDE DATE:8/27/2020 TIME:3:59:47 PM
FILE:CCR_Permit-Dwg_69.dgn

Project Phase	Permit Sheet	WOUS Feature	Permit Modification Approved July 25, 2023							Permit Modification						
			Stream Impacts (Linear Feet)			Mitigation Credits	Wetland Impacts (Acres)		Mitigation Credits	Stream Impacts (Linear Feet)			Mitigation Credits	Wetland Impacts (Acres)		Mitigation Credits
			Pipe	Morphologic	Riprap		Fill	Clearing		Pipe	Morphologic	Riprap		Fill	Clearing	
2	61 and 62	TRIB 38	29	0	231	1544.3				29	0	231	1544.3			
	63	WETLAND 50					0.26	0	3.25					0.26	0	3.25
	64	TRIB 39	0			0				0			0			
	64, 65, 66, 67	TRIB 39		2465		0					2465		0			
	68	WETLAND 17					0	0	0					0	0	0
	68	WETLAND 18					0.01	0	0.105					0.01	0	0.105
	68	WETLAND 19					0	0	0					0	0	0
	Phase 2 Totals		29	2465	231	1544.3	0.27	0	3.355	29	2465	231	1544.3	0.27	0	3.355

MODIFIED PLANS

CAROLINA CROSSROADS
PROJECT ID NO. P027662
RICHLAND COUNTY, SC
LEXINGTON COUNTY, SC
APPLICATION BY SCDOT
REVISED JANUARY 22, 2024

SCDOT
South Carolina Department of Transportation

IMPACT SUMMARY

PLOT DRIVER:CCR_LETTER_PDF.pltcfg PENTABLE:HDR_Permit-Dwg.tbl
USER:JWHITESIDE DATE:8/27/2020 TIME:3:25:09 PM
FILE:CCR_Permit-Dwg_70.dgn

Project Phase	Permit Sheet	WOUS Feature	Permit Modification Approved July 25, 2023							Permit Modification						
			Stream Impacts (Linear Feet)			Mitigation Credits	Wetland Impacts (Acres)		Mitigation Credits	Stream Impacts (Linear Feet)			Mitigation Credits	Wetland Impacts (Acres)		Mitigation Credits
			Pipe	Morphologic	Riprap		Fill	Clearing		Pipe	Morphologic	Riprap		Fill	Clearing	
3	29, 30, 57, 58	TRIB 21	760	0		5662				760	0		5662			
	31	TRIB 22	128	0		953.6				128	0		953.6			
	32	TRIB 41	337	0		2426.4				337	0		2426.4			
	32, 33, 34	TRIB 42	146	0		1051.2				146	0		1051.2			
	32, 33, 34	TRIB 42	676	0		4394				676	0		4394			
	33	WETLAND 51					0	0	0					0	0	0
	34	TRIB 43	325	0		2421.25				325	0		2421.25			
	34	WETLAND 20					0.05	0	0.525					0.05	0	0.525
	35	WETLAND 21					0.05	0.16	2.095					0.05	0.16	2.095
	35	TRIB 43	0	0						0	0					
	36	WETLAND 22					0.48	0.1	6.47					0.48	0.1	6.47
	36	TRIB 43	0	0						0	0					
	37	TRIB 50	22	666	73	4888.9				22	666	73	4888.9			
	37	WETLAND 34					0.04	0	0.38					0.04	0	0.38
	37	WETLAND 33					0.02	0	0.19					0.02	0	0.19
	37	TRIB 52	0	0	35	192.5				0	0	35	192.5			
	38	TRIB 53	0	0						0	0					
	38	TRIB 57	0	0						0	0					
	38	WETLAND 35					0	0						0	0	
	39	TRIB 53	0	0		0				0	0		0			
	39	TRIB 57	0	0		0				0	0		0			
	48	TRIB 71	0	0		0				0	0		0			
	48	TRIB 72	0	0		0				0	0		0			
	49	WETLAND 60					0	0	0					0	0	0
	50	WETLAND 48					0	0	0					0	0	0
	50	TRIB 69	0	0		0				0	0		0			
	51	TRIB 61	148	0		1102.6				148	0		1102.6			
	52	TRIB 27	0	0		0				0	0		0			
	52	TRIB 28	0	0		0				0	0		0			
	52	TRIB 29	0	0		0				0	0		0			
	52	TRIB 31	0	0		0				0	0		0			
	53	TRIB 27	539	0		4015.55				539	0		4015.55			
	53	WETLAND 9					0.03	0	0.345					0.03	0	0.345
	53	WETLAND 10					0.05	0	0.575					0.05	0	0.575
	53	WETLAND 11					0.32	0	3.84					0.32	0	3.84
	53	WETLAND 12					0.02	0.04	0.61					0.02	0.04	0.61
	54	TRIB 24	323	0		2325.6				323	0		2325.6			
	54	TRIB 25	95	0		684				95	0		684			
	54	TRIB 26	26	0		187.2				26	0		187.2			
	55 AND 56	TRIB 23	751	0		5594.95				751	0		5594.95			
	56	WETLAND 49					0.01	0	0.095					0.01	0	0.095
	57	TRIB 34	382	0		2750.4				382	0		2750.4			
	58	TRIB 32	71	0		511.2				71	0		511.2			
	58	TRIB 33	101	0		727.2				101	0		727.2			
	59	WETLAND 14					0.01	0	0.105					0.01	0	0.105
	60	WETLAND 13					0.07	0	0.665					0.07	0	0.665
	60	WETLAND 15					0.09	0	0.855					0.09	0	0.855
	60	TRIB 35	125	0		931.25				125	0		931.25			
	60	TRIB 36	90	20		805.5				90	20		805.5			
	60	TRIB 37	220	0		1584				220	0		1584			
	Phase 3 Totals		5265	686	108	43209.3	1.24	0.3	16.75	5265	686	108	43209.3	1.24	0.3	16.75

MODIFIED PLANS

CAROLINA CROSSROADS
PROJECT ID NO. P027662
RICHLAND COUNTY, SC
LEXINGTON COUNTY, SC
APPLICATION BY SCDOT
REVISED JANUARY 22, 2024

South Carolina Department of Transportation

IMPACT SUMMARY

PLOT DRIVER:CCR_LETTER_PDF.pltcfg PENTABLE:HDR_Permit-Dwg.tbl
USER:JWHITESIDE DATE:8/27/2020 TIME:3:27:12 PM
FILE:CCR_Permit-Dwg_Tt.dgn

Project Phase	Permit Sheet	WOUS Feature	Permit Modification Approved July 25, 2023							Permit Modification						
			Stream Impacts (Linear Feet)			Mitigation Credits	Wetland Impacts (Acres)		Mitigation Credits	Stream Impacts (Linear Feet)			Mitigation Credits	Wetland Impacts (Acres)		Mitigation Credits
			Pipe	Morphologic	Riprap		Fill	Clearing		Pipe	Morphologic	Riprap		Fill	Clearing	
4	17	WETLAND 44					0.04	0	0.38					0.04	0	0.38
	17	WETLAND 58					0	0	0					0	0	0
	18	TRIB 10	0	0		0				0	0		0			
	19	WETLAND 4					0	0.01	0.075					0	0.01	0.075
	19	WETLAND 45					0	0	0					0	0	0
	19	TRIB 11	0	0		0				0	0		0			
	19	TRIB 12	460	0		3105				460	0		3105			
	20	TRIB 11	0	0		0				0	0		0			
	20	TRIB 13	0	0		0				0	0		0			
	20	WETLAND 5					0	0.04	0.3					0	0.04	0.3
	21	TRIB 14	49	0		352.8				49	0		352.8			
	22	TRIB 15	93	0		692.85				93	0		692.85			
	22	WETLAND 46					0	0	0					0	0	0
	23	WETLAND 6					0	0.05	0.475					0	0.05	0.475
	24	TRIB 16	87	0		626.4				87	0		626.4			
	25	TRIB 17	26	0		193.7				26	0		193.7			
	25	WETLAND 7					0.08	0	0.92					0.08	0	0.92
	25	WETLAND 47					0.01	0	0.086					0.01	0	0.086
	26	WETLAND 8					0.15	0	1.725					0.15	0	1.725
	27	TRIB 18	116	0		864.2				116	0		864.2			
	27	TRIB 18	322	0		2173.5				322	0		2173.5			
	27	TRIB 19	142	0		1022.4				142	0		1022.4			
	28	TRIB 20	55	0		396				55	0		396			
Phase 4 Totals			1350	0	0	9426.85	0.28	0.1	3.961	1350	0	0	9426.85	0.28	0.1	3.961

MODIFIED PLANS

CAROLINA CROSSROADS
PROJECT ID NO. P027662
RICHLAND COUNTY, SC
LEXINGTON COUNTY, SC
APPLICATION BY SCDOT
REVISED JANUARY 22, 2024

SCDOT
South Carolina Department of Transportation

IMPACT SUMMARY

PLOT DRIVER:CCR.LETTER.PDF.pltcfg PENTABLE:HDR.Permit-Dwg.tbl
USER:JWHITESIDE DATE:8/27/2020 TIME:3:29:46 PM
FILE:CCR_Permit-Dwg_72.dgn

Project Phase	Permit Sheet	WOUS Feature	Permit Modification Approved July 25, 2023							Permit Modification						
			Stream Impacts (Linear Feet)			Mitigation Credits	Wetland Impacts (Acres)		Mitigation Credits	Stream Impacts (Linear Feet)			Mitigation Credits	Wetland Impacts (Acres)		Mitigation Credits
			Pipe	Morphologic	Riprap		Fill	Clearing		Pipe	Morphologic	Riprap		Fill	Clearing	
5	6	TRIB 59	0	0		0				0	0		0			
	7	TRIB 60	94	0		700.3				94	0		700.3			
	8	TRIB 2	166	0		1236.7				166	0		1236.7			
	8	WETLAND 56					0	0	0					0	0	0
	8	WETLAND 57					0	0.02	0.17					0	0.02	0.17
	9	WETLAND 40					0	0	0					0	0	0
	10	WETLAND 1					0	0	0					0	0	0
	10	RIB 3	106	0		763.2				106	0		763.2			
	11	TRIB 3	92			662.4				92			662.4			
	12	TRIB 5	0	0		0				0	0		0			
	12	WETLAND 3					0	0	0					0	0	0
	13	TRIB 6	22	0		158.4				22	0		158.4			
	14	TRIB 7	16	0		115.2				16	0		115.2			
	14	TRIB 7	225	0		1462.5				225	0		1462.5			
	14	WETLAND 42					0	0	0					0	0	0
	15	TRIB 7	42	0		273				42	0		273			
	15	TRIB 8	112	0		834.4				112	0		834.4			
	15	TRIB 8	101	0		681.75				101	0		681.75			
	15	WETLAND 43					0	0	0					0	0	0
	16	TRIB 9	72	0		518.4				72	0		518.4			
				0							0					
Phase 5 Totals			1048	0	0	7406.25	0	0.02	0.17	1348	0	0	7406.25	0	0.02	0.17
Project Totals			8664	3497	697	73135.6	3.2	0.82	46.196	8564	3497	697	73135.6	3.2	0.82	46.196

MODIFIED PLANS

CAROLINA CROSSROADS
PROJECT ID NO. P027662
RICHLAND COUNTY, SC
LEXINGTON COUNTY, SC
APPLICATION BY SCDOT
REVISED JANUARY 22, 2024

SCDOT
South Carolina Department of Transportation

IMPACT SUMMARY

PLOT DRIVER:CCR_LETTER_PDF.pltcfg PENTABLE:HDR_Permit-Dwg.tbl
USER:JWHITESIDE DATE:8/27/2020 TIME:3:34:32 PM
FILE:CCR_Permit-Dwg_73.dgn

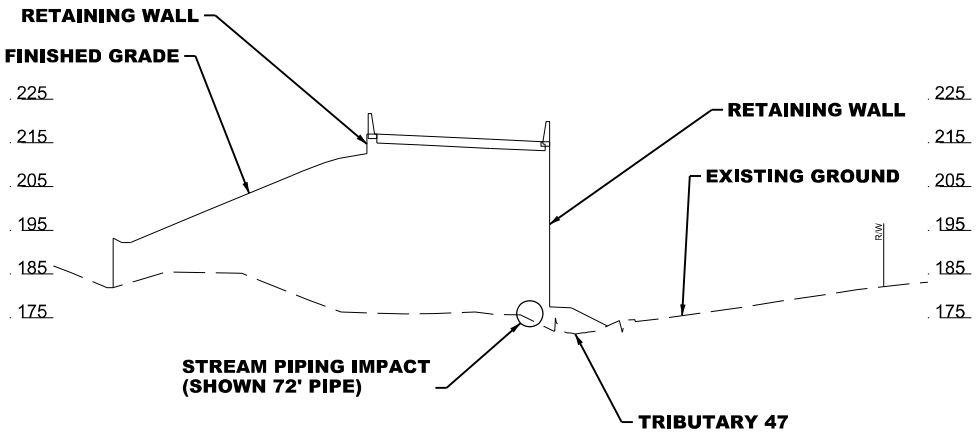

SECTION A1–A1
I-26 WB TO I-126 EB STA. 5426+82

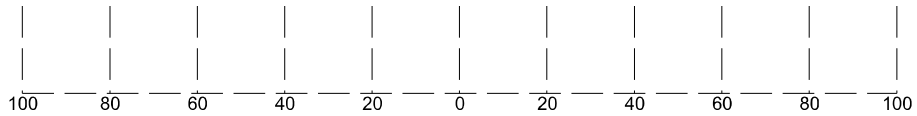

MODIFIED PLANS

10'
20'

GRAPHIC SCALE

LEGEND

PERMANENT FILL IMPACT

CAROLINA CROSSROADS
PROJECT ID NO. P027662
RICHLAND COUNTY, SC
LEXINGTON COUNTY, SC
APPLICATION BY SCDOT
REVISED JANUARY 22, 2024

South Carolina Department of Transportation

PLOT DRIVER: $PLTDRVS$ PENTABLE: $PENTBLS$
USER: $USER$ DATE: $DATE$ TIME: $TIME$
FILE: $FILE$

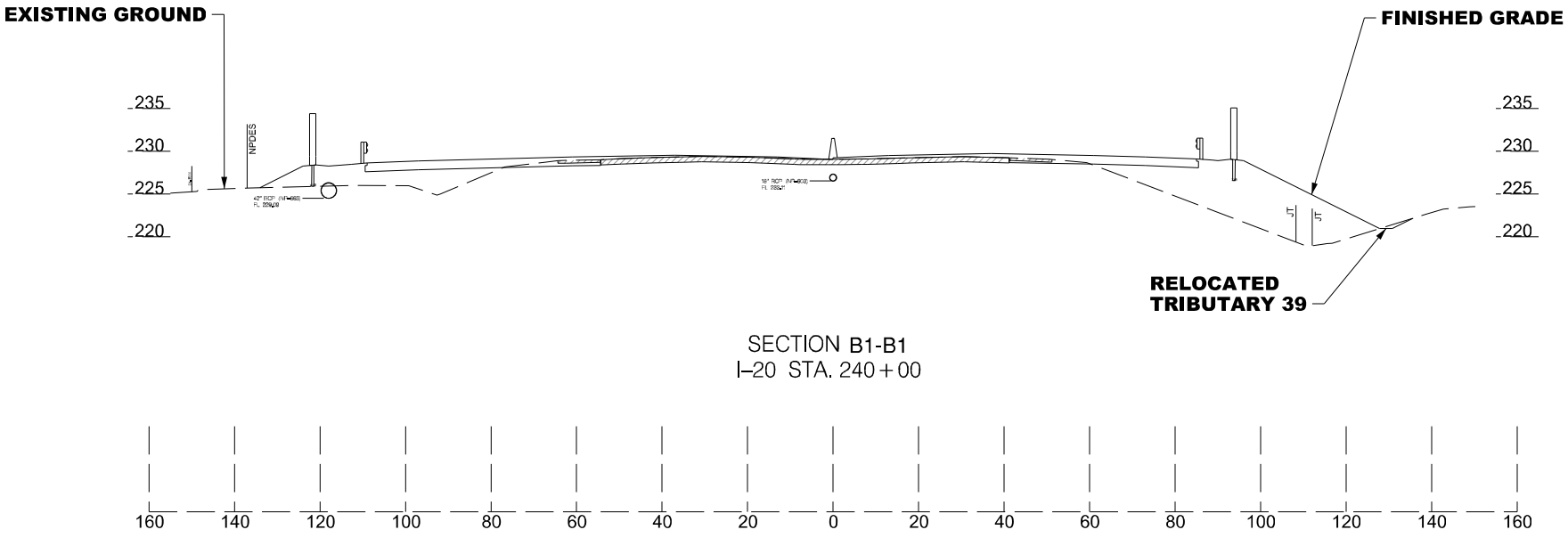

SECTION B1-B1
I–20 STA. 240+00

MODIFIED PLANS

10'
20'

GRAPHIC SCALE

LEGEND

PERMANENT FILL IMPACT

CAROLINA CROSSROADS
PROJECT ID NO. P027662
RICHLAND COUNTY, SC
LEXINGTON COUNTY, SC
APPLICATION BY SCDOT
REVISED JANUARY 22, 2024

SCDOT
South Carolina Department of Transportation

PLOT DRIVER: $PLTDRVS$ PENTABLE: $PENTBLS$
USER: $USER$ DATE: $DATE$ TIME: $TIME$
FILE: $FILE$

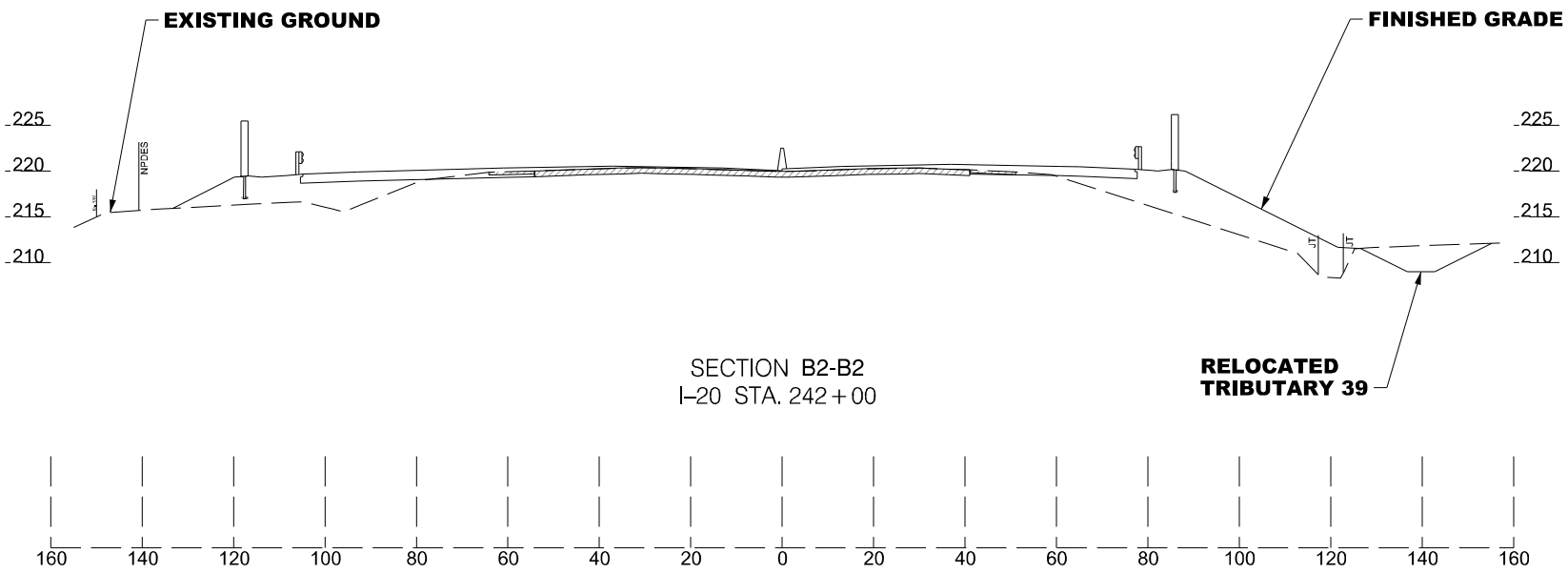

SECTION B2-B2
I–20 STA. 242+00

MODIFIED PLANS

10'
20'

GRAPHIC SCALE

LEGEND

PERMANENT FILL IMPACT

CAROLINA CROSSROADS
PROJECT ID NO. P027662
RICHLAND COUNTY, SC
LEXINGTON COUNTY, SC
APPLICATION BY SCDOT
REVISED JANUARY 22, 2024

SCDOT
South Carolina Department of Transportation

PLOT DRIVER: $PLTDRVS$ PENTABLE: $PENTBLS$
USER: $USER$ DATE: $DATE$ TIME: $TIME$
FILE: $FILE$

EXAMPLE TRIBUTARY RELOCATION

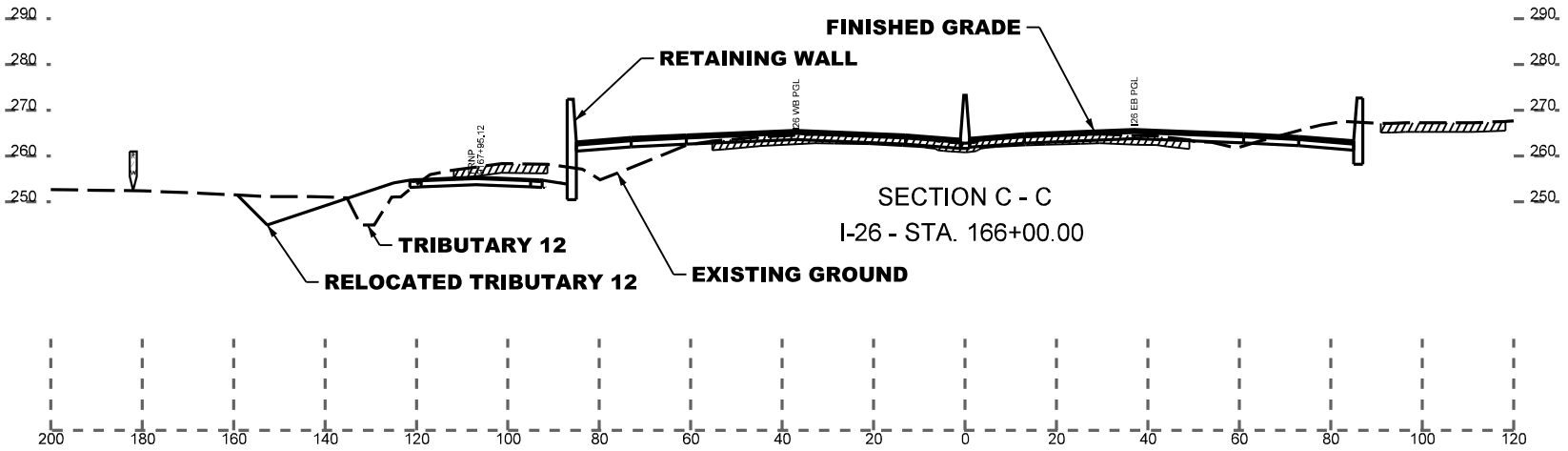

MODIFIED PLANS

REPRESENTATIVE SECTION SHOWN.
FINAL CROSS SECTIONS WILL BE PROVIDED
WITH FINAL DESIGN AND PERMIT MODIFICATION

LEGEND

PERMANENT FILL IMPACT

RIGHT OF WAY LINE

20
20
GRAPHIC SCALE

CAROLINA CROSSROADS
PROJECT ID NO. P027662
RICHLAND COUNTY, SC
LEXINGTON COUNTY, SC
APPLICATION BY SCDOT
REVISED JANUARY 22, 2024

SCDOT
South Carolina Department of Transportation

PLOT DRIVER:CCR.LETTER.PDF.pltcfg PENTABLE:HDR.Permit-Dwg.tbl
USER:CWOLFE DATE:11/6/2019 TIME:9:28:27 AM
FILE:Permit-Dwg_Cross Sections Sheet.dgn

EXAMPLE WETLANDS IMPACT

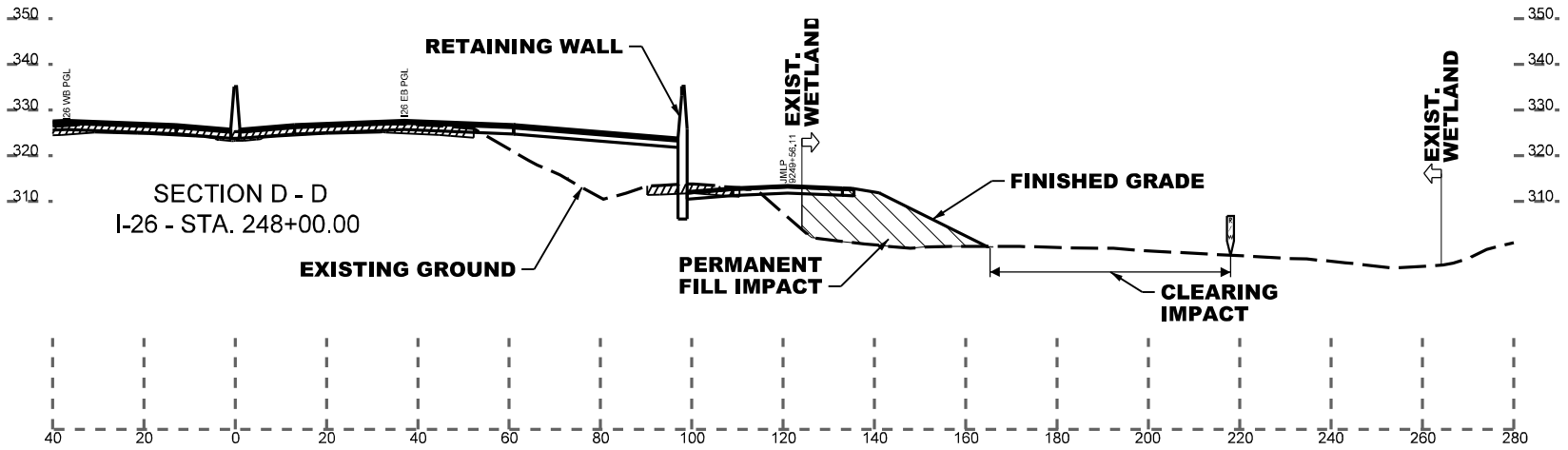

MODIFIED PLANS

REPRESENTATIVE SECTION SHOWN.
FINAL CROSS SECTIONS WILL BE PROVIDED
WITH FINAL DESIGN AND PERMIT MODIFICATION

LEGEND

PERMANENT FILL IMPACT

RIGHT OF WAY LINE

20
20
GRAPHIC SCALE

CAROLINA CROSSROADS
PROJECT ID NO. P027662
RICHLAND COUNTY, SC
LEXINGTON COUNTY, SC
APPLICATION BY SCDOT
REVISED JANUARY 22, 2024

SCDOT
South Carolina Department of Transportation

PLOT DRIVER:CCR.LETTER.PDF.pltcfg PENTABLE:HDR.Permit-Dwg.tbl
USER:CWOLFE DATE:11/6/2019 TIME:9:28:45 AM
FILE:Permit-Dwg_Cross Sections Sheet.dgn

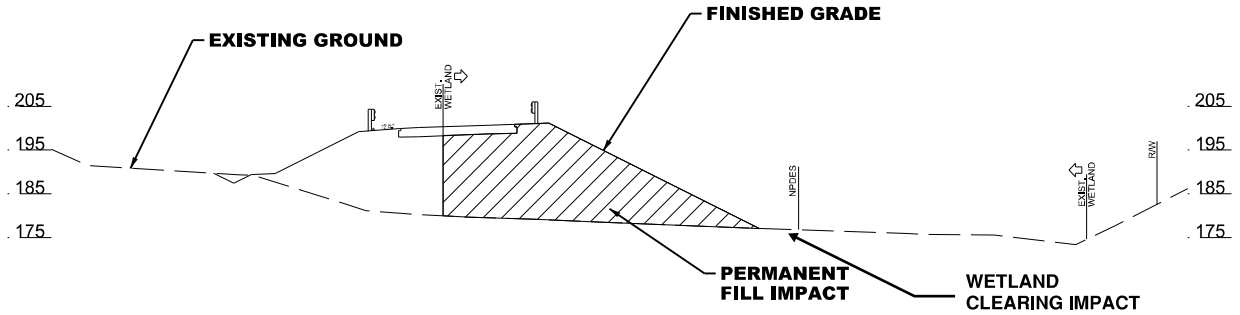

SECTION D1–D1
I–26 RAMP C STA. 5432 + 72

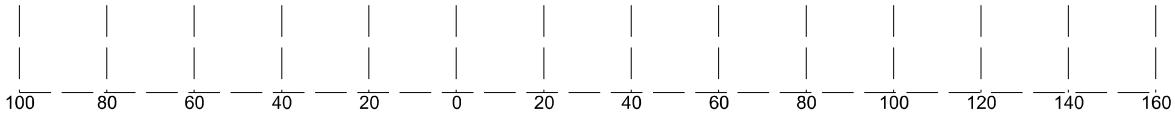

MODIFIED PLANS

10'
20'

GRAPHIC SCALE

LEGEND

PERMANENT FILL IMPACT

CAROLINA CROSSROADS
PROJECT ID NO. P027662
RICHLAND COUNTY, SC
LEXINGTON COUNTY, SC
APPLICATION BY SCDOT
REVISED JANUARY 22, 2024

South Carolina Department of Transportation

PLOT DRIVER: $PLTDRVS$ PENTABLE: $PENTBLS$
USER: $USER$ DATE: $DATE$ TIME: $TIME$
FILE: $FILES$

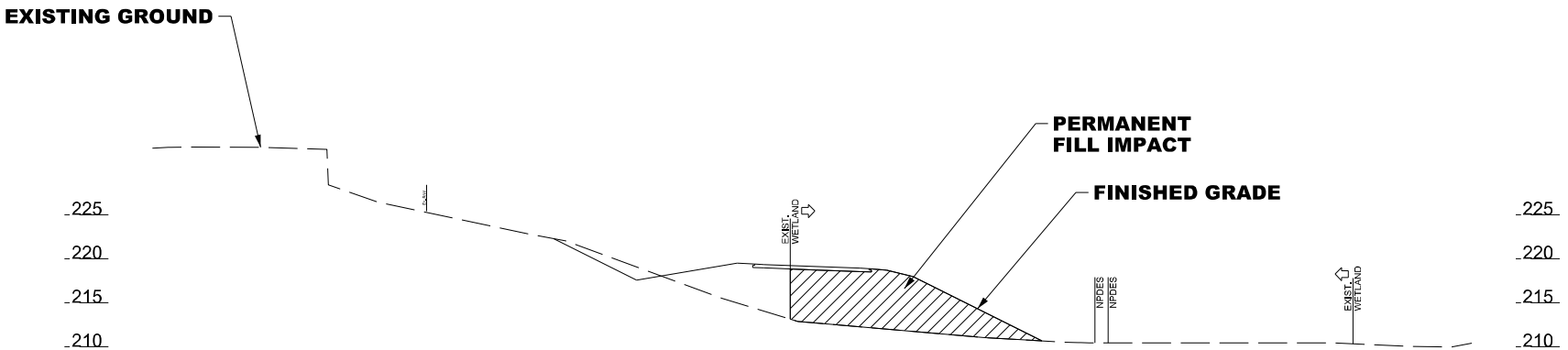

SECTION D2–D2
GARNER LANE STA. 9219 + 00

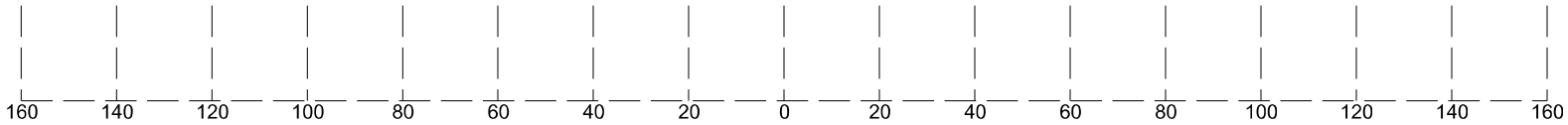

MODIFIED PLANS

10'
20'

GRAPHIC SCALE

LEGEND

PERMANENT FILL IMPACT

CAROLINA CROSSROADS
PROJECT ID NO. P027662
RICHLAND COUNTY, SC
LEXINGTON COUNTY, SC
APPLICATION BY SCDOT
REVISED JANUARY 22, 2024

South Carolina Department of Transportation

PLOT DRIVER: $PLTDRVS$ PENTABLE: $PENTBLS$
USER: $USER$ DATE: $DATE$ TIME: $TIME$
FILE: $FILE$

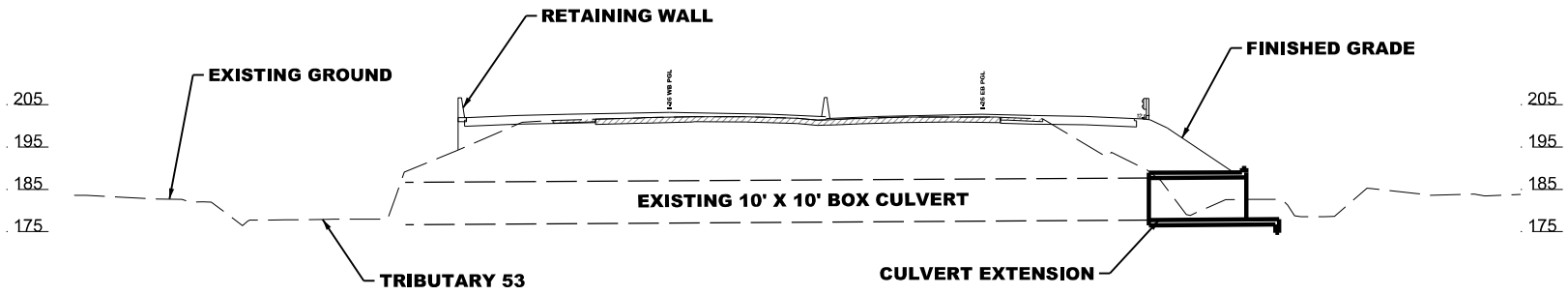

SECTION E1–E1
I–26 STA. 429 + 44

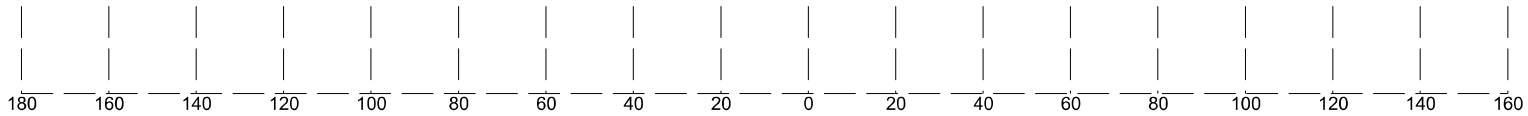

MODIFIED PLANS

10'
20'

GRAPHIC SCALE

LEGEND

PERMANENT FILL IMPACT

CAROLINA CROSSROADS
PROJECT ID NO. P027662
RICHLAND COUNTY, SC
LEXINGTON COUNTY, SC
APPLICATION BY SCDOT
REVISED JANUARY 22, 2024

SCDOT
South Carolina Department of Transportation

PLOT DRIVER: $PLTDRVS$ PENTABLE: $PENTBLS$
USER: $USER$ DATE: $DATE$ TIME: $TIME$
FILE: $FILE$